

**+NOTICE!!**

**These documents have been scanned!**

**Do not place un-scanned documents beneath this notice!**

**Do not remove this notice from this file!**

GPO Jacket No. 560-102  
Print Order 61549  
Rise Business Services, LLC  
Job=AZ15 1/8/2020



Box Number= AZ15284



Claim Begin-End: AMC458101-AMC458123

**1 Initial Receipt**



AZ15284-9

AMC458525-AMC458783

**United States Department of the Interior**  
**Bureau of Land Management**  
 DIV OF LANDS, MINRLS & ENERGY  
 ONE N CENTRAL AVE  
 PHOENIX, AZ 85004 -4427  
 Phone: 602-417-9200

Receipt	
No:	4600502

<b>Transaction #:</b> 4722354	
<b>Date of Transaction:</b> 11/05/2019	
CUSTOMER:	
CANEXCO INC 3800 N CENTRAL AVE SUITE 460 PHOENIX, AZ 85012-1992 US	

**ENTERED**  
 NOV 14 2019  
 BY: R. Ann

LINE #	QTY	DESCRIPTION	REMARKS	UNIT PRICE	TOTAL
1	23.00	LOCATABLE MINERALS / MINING CLAIMS-NEW, UNADJUD, ONE OR MORE AUTH NOS / NEW MINING CLAIM PROCESSING FEE <b>CASES:</b> AMC458101/\$20.00, AMC458102/\$20.00, AMC458103/\$20.00, AMC458104/\$20.00, AMC458105/\$20.00, AMC458106/\$20.00, AMC458107/\$20.00, AMC458108/\$20.00, AMC458109/\$20.00, AMC458110/\$20.00, AMC458111/\$20.00, AMC458112/\$20.00, AMC458113/\$20.00, AMC458114/\$20.00, AMC458115/\$20.00, AMC458116/\$20.00, AMC458117/\$20.00, AMC458118/\$20.00, AMC458119/\$20.00, AMC458120/\$20.00, AMC458121/\$20.00, AMC458122/\$20.00, AMC458123/\$20.00		- n/a -	460.00
2	23.00	LOCATABLE MINERALS / MINING CLAIMS-NEW, UNADJUD, ONE OR MORE AUTH NOS / NEW MINING CLAIMS LOCATION FEE <b>CASES:</b> AMC458101/\$40.00, AMC458102/\$40.00, AMC458103/\$40.00, AMC458104/\$40.00, AMC458105/\$40.00, AMC458106/\$40.00, AMC458107/\$40.00, AMC458108/\$40.00, AMC458109/\$40.00, AMC458110/\$40.00, AMC458111/\$40.00, AMC458112/\$40.00, AMC458113/\$40.00, AMC458114/\$40.00, AMC458115/\$40.00, AMC458116/\$40.00, AMC458117/\$40.00, AMC458118/\$40.00, AMC458119/\$40.00, AMC458120/\$40.00,		- n/a -	920.00

		AMC458121/\$40.00, AMC458122/\$40.00, AMC458123/\$40.00			
3	23.00	LOCATABLE MINERALS / MINING CLAIMS- NEW, UNADJUD, ONE OR MORE AUTH NOS / NEW MINING CLAIMS MAINTENANCE FEE <b>CASES:</b> AMC458101/\$165.00, AMC458102/ \$165.00, AMC458103/\$165.00, AMC458104/\$165.00, AMC458105/\$165.00, AMC458106/\$165.00, AMC458107/\$165.00, AMC458108/\$165.00, AMC458109/\$165.00, AMC458110/\$165.00, AMC458111/\$165.00, AMC458112/\$165.00, AMC458113/\$165.00, AMC458114/\$165.00, AMC458115/\$165.00, AMC458116/\$165.00, AMC458117/\$165.00, AMC458118/\$165.00, AMC458119/\$165.00, AMC458120/\$165.00, AMC458121/\$165.00, AMC458122/\$165.00, AMC458123/\$165.00		- n/a -	3795.00
<b>TOTAL:</b>					<b>\$5,175.00</b>

PAYMENT INFORMATION			
NOTE: Items will appear on credit card statement as "Bureau of Land Mgmt CO".			
1	AMOUNT:	5175.00	POSTMARKED: N/A
	TYPE:	CREDIT CARD	RECEIVED: 11/05/2019
	NAME:	CANEXCO INC 3800 N CENTRAL AVE SUITE 460 PHOENIX AZ 85012-1992 US	
	CARD NO:	XXXXXXXXXXXX2997	AUTH CODE: 02245S
	NAME ON CARD:	SHANE W EBERT	
	SIGNATURE:		

REMARKS

This receipt was generated by the automated BLM Collections and Billing System and is a paper representation of a portion of the official electronic record contained therein.

**NOTICE!!**

**These documents have been scanned!**

**Do not place un-scanned documents beneath this notice!**

**Do not remove this notice from this file!**

GPO Jacket No. 560-102  
Print Order 61549  
Rise Business Services, LLC  
Job=AZ15 1/8/2020



Box Number= AZ15284



Claim Begin-End: AMC458101-AMC458123

**2 Correspondence**



AZ15284-9

AMC458525-AMC458783

**NO  
DOCUMENTS  
FOUND**

NO DOCUMENTS FOUND  
NO DOCUMENTS FOUND

**NOTICE!!**

**These documents have been scanned!**

**Do not place un-scanned documents beneath this notice!**

**Do not remove this notice from this file!**

GPO Jacket No. 560-102  
Print Order 61549  
Rise Business Services, LLC  
Job=AZ15 1/8/2020



Box Number= AZ15284



Claim Begin-End: AMC458101-AMC458123

**3 Transfers**



AZ15284-9

AMC458525-AMC458783

**NO  
DOCUMENTS  
FOUND**

NO DOCUMENTS FOUND  
NO DOCUMENTS FOUND

**NOTICE!!**

**These documents have been scanned!**

**Do not place un-scanned documents beneath this notice!**

**Do not remove this notice from this file!**

GPO Jacket No. 560-102  
Print Order 61549  
Rise Business Services, LLC  
Job=AZ15 1/8/2020



Box Number= AZ15284



Claim Begin-End: AMC458101-AMC458123

**4 Annual Filings**



AZ15284-9

AMC458525-AMC458783



**NO  
DOCUMENTS  
FOUND**

NO DOCUMENTS FOUND  
NO DOCUMENTS FOUND

**NOTICE!!**

**These documents have been scanned!**

**Do not place un-scanned documents beneath this notice!**

**Do not remove this notice from this file!**

GPO Jacket No. 560-102  
Print Order 61549  
Rise Business Services, LLC  
Job=AZ15 1/8/2020



Box Number= AZ15284



Claim Begin-End: AMC458101-AMC458123

**5 Miscellaneous**



AZ15284-9

AMC458525-AMC458783

From:  
CANEXCO Inc.  
3800 N Central Avenue  
STE 460, Phoenix AZ, 84047

To:  
BLM Arizona State Office  
One North Central Ave. Ste. 800  
Phoenix, AZ, 85004-4427


Oct 28, 2019

Please find enclosed Certificates of Locations for 23 Lode Mining claims staked in Mohave County Arizona. The claims are Cobalt 18 to Cobalt 40. We would like to record these 23 claims with the BLM.

Attached is an authorization form to cover the BLM recording fees of \$212 per claim by credit card payment (\$212 x 23 claims = \$4,876). If any additional information is required please contact Shane Ebert, ph. 250-964-2699, or email [ebertshane@gmail.com](mailto:ebertshane@gmail.com).

Thank you.

Sincerely,



Shane Ebert

AMC458101

RECEIVED  
BLM AZ STATE OFFICE  
2019 NOV - 1 P 1:53  
PHOENIX, ARIZONA

**COPY**

**NOTICE!!**

**These documents have been scanned!**

**Do not place un-scanned documents beneath this notice!**

**Do not remove this notice from this file!**

GPO Jacket No. 560-102  
Print Order 61549  
Rise Business Services, LLC  
Job=AZ15 1/8/2020



Box Number= AZ15284



Claim Begin-End: AMC458101-AMC458123

**6 Location Notices-Amendments and Supporting Documents**



AZ15284-9

AMC458525-AMC458783

# MINING CLAIM STATUS REPORT - Assessment Year 2020

Data Entered: 11/14/19 RAN

MTP Checked By: 11/14/19 RAN  
 GEO Checked By: 11/14/19 RAN

LEAD SERIAL NUMBER: AMC 458101 thru AMC 458123

**NUMBER OF CLAIMS & TYPE:**

23 LODE  
 \_\_\_\_\_ PLACER  
 \_\_\_\_\_ ASSOCIATION PLACER  
 \_\_\_\_\_ MILL SITE  
 \_\_\_\_\_ TUNNEL SITE

**CHARGES:**

Processing Fee @ \$20 = \$ 460  
 Location Fee @ \$40 = \$ 920  
 Maintenance Fee @ \$165 = \$ 3,795  
 Add'l Maint Fee for Assoc Placer = \$ \_\_\_\_\_  
**SUBTOTAL** \$ \_\_\_\_\_  
 Other Fees \$ \_\_\_\_\_  
 Other Fees \$ \_\_\_\_\_  
**TOTAL** \$ 5,175

TOTAL ACREAGE: \_\_\_\_\_ Per Claim  
 (Placer Only)

NUMBER OF LOCATORS: \_\_\_\_\_

DOCUMENTS RECEIVED VIA: Over-the-Counter [ ] Mail [  ] **TIMELY FILED:** Yes [  ] No [ ]

LEGAL DESCRIPTION: T 28N R 18W SEC 8, 9, 16, 17, 21  
 T \_\_\_\_\_ R \_\_\_\_\_ SEC \_\_\_\_\_  
 T \_\_\_\_\_ R \_\_\_\_\_ SEC \_\_\_\_\_  
 T \_\_\_\_\_ R \_\_\_\_\_ SEC \_\_\_\_\_  
 T \_\_\_\_\_ R \_\_\_\_\_ SEC \_\_\_\_\_

BLM [ ] FOREST SERVICE [ ] \_\_\_\_\_ SUBJ TO PL 359: Yes [ ] No [ ]  
 WILDERNESS AREA [ ] \_\_\_\_\_

SPLIT ESTATE: N/A [ ] SX [ ] PX [ ] OTHER [ ] \_\_\_\_\_  
 SRHA [ ] Was proper Notice filed if located on SHRA Land? Yes [ ] No [ ]

RECONVEYED MINERALS ON BLM LAND REQUIRE OPENING ORDER FROM 1944 TO 1993:  
 Open to Entry On \_\_\_\_\_ N/A [ ]

COMMENTS/STATUS: VOID [ ] PARTIALLY VOID [ ] PVT MINERALS [ ] WITHDRAWN LANDS [ ]  
 OTHER [ ] NO RIGHTS EXTENDED TO THOSE PORTIONS OF MINING CLAIMS OVERLAPPING PATENTED LAND-PAN

[ ] Claimant acknowledges that portions of the following claim(s) site(s) may be void or voidable.

Printed Name of Claimant \_\_\_\_\_ Signature of Claimant \_\_\_\_\_

\*\*\*\*\*FINAL ADJUDICATION\*\*\*\*\*

DATE 6/2/2020 INITIALS RAN

AMC 458101


2

When recorded mail to:

CANEXCO Inc.  
3800 N Central Avenue  
STE 460, Phoenix AZ, 84047

FEE# 2019058065

OFFICIAL RECORDS  
OF MOHAVE COUNTY  
KRISTI BLAIR,  
COUNTY RECORDER



10/23/2019 12:02 PM Fee: \$30.00

PAGE: 1 of 2

This space for recorder use.

Certificate of Location - Lode Mining Claim

To All Whom it May Concern:

CANEXCO Inc., of 3800 N Central Avenue, STE 460, Phoenix, AZ., Midvale, hereby certifies that it has located the following lode claim in Mohave County, AZ:

Claim name: **Cobalt 18**

Date of Location: Sept 30 2019

This claim is located mainly in the NW ¼ of Section 16 T28N, R18W, Gila & Salt River Meridian. The general course of the claim is north-northwest.

To tie this claim to the Public Survey, begin at the NW corner of Section 16, T28N, R18W, Gila & Salt River Meridian. Bear 113 degrees for a distance of 1140 feet to the NE corner of this claim.

Beginning at the NE corner of this claim, and continuing in a clockwise direction:

Thence 1500 feet, bearing 160.7 degrees to the SE corner,

Thence 600 feet, bearing 250.7 degrees to the SW corner,

Thence 1500 feet, bearing 340.7 degrees to the NW corner,

Thence 600 feet, bearing 70.7 degrees to the NE corner, the point of beginning.

This claim covers an amount of surface containing 20.66 acres, more or less. This claim excludes any private lands which may be located within this location description.

The corner posts, centerline end posts, and location monument consist of labeled 2 inch by 2 inch wooden posts, 4 feet high.

The location monument lies roughly along the center axis of the claim, 20 feet from the southern boundary.

Dated and posted on the ground this 30<sup>th</sup> day of September, 2019.

[Signature]

Agent for Locator

AMC458101

RECEIVED  
DLM AZ STATE OFFICE  
2019 NOV - 1 P 1:53  
PHOENIX, ARIZONA

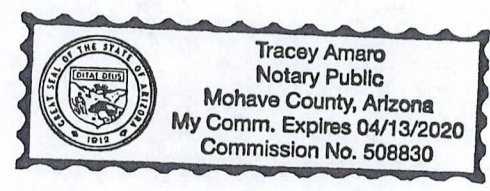
State of Arizona  
County of Mohave

(Notary Seal)

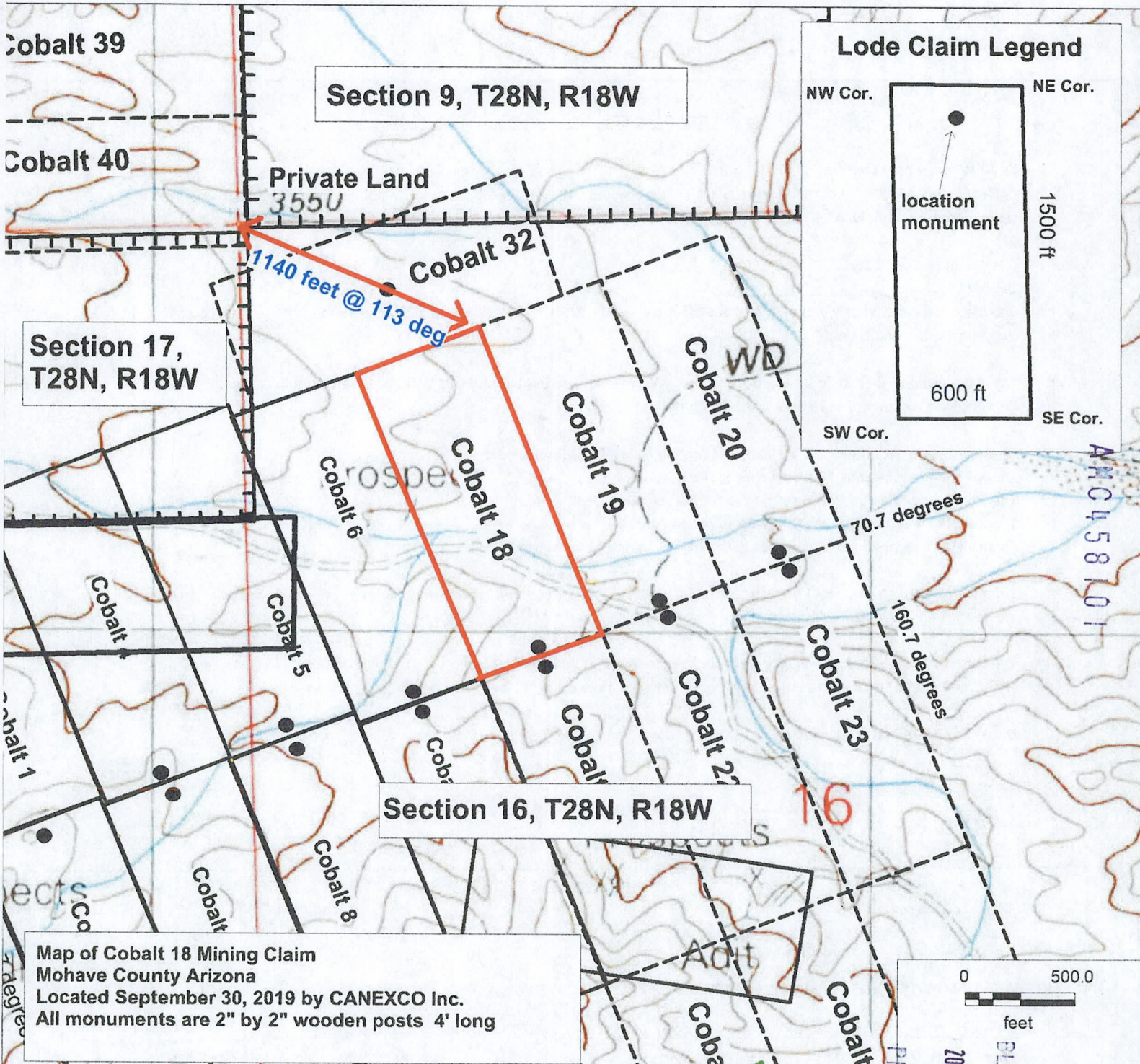
This CERTIFICATE OF LOCATION was signed or attested before me on

10/23/19 by Shane Ebert  
Date Name(s) or Person(s)

Tracey Amaro Notary  
Signature of Notarial Officer Title (e.g. Notary Public)



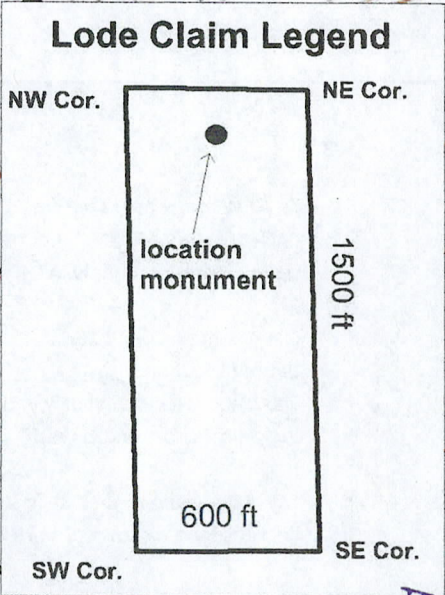
My commission expires: Apr 13 2020



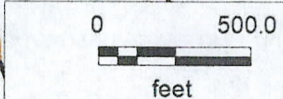
Section 9, T28N, R18W

Section 17, T28N, R18W

Section 16, T28N, R18W



Map of Cobalt 18 Mining Claim  
 Mohave County Arizona  
 Located September 30, 2019 by CANEXCO Inc.  
 All monuments are 2" by 2" wooden posts 4' long



RECEIVED  
 BLM AZ STATE OFFICE  
 2019 NOV - 1 P 1:53  
 PHOENIX, ARIZONA

AMC 458101

2

When recorded mail to:

CANEXCO Inc.  
3800 N Central Avenue  
STE 460, Phoenix AZ, 84047

FEE# 2019058064

OFFICIAL RECORDS  
OF MOHAVE COUNTY  
KRISTI BLAIR,  
COUNTY RECORDER



10/23/2019 12:02 PM Fee: \$30.00

PAGE: 1 of 2

This space for recorder use.

Certificate of Location - Lode Mining Claim

To All Whom it May Concern:

CANEXCO Inc., of 3800 N Central Avenue, STE 460, Phoenix, AZ., Midvale, hereby certifies that it has located the following lode claim in Mohave County, AZ:

Claim name: **Cobalt 19**

Date of Location: Sept 30 2019

This claim is located mainly in the NW ¼ of Section 16 T28N, R18W, Gila & Salt River Meridian. The general course of the claim is north-northwest.

To tie this claim to the Public Survey, begin at the NW corner of Section 16, T28N, R18W, Gila & Salt River Meridian. Bear 99 degrees for a distance of 1630 feet to the NE corner of this claim.

Beginning at the NE corner of this claim, and continuing in a clockwise direction:

- Thence 1500 feet, bearing 160.7 degrees to the SE corner,
- Thence 600 feet, bearing 250.7 degrees to the SW corner,
- Thence 1500 feet, bearing 340.7 degrees to the NW corner,
- Thence 600 feet, bearing 70.7 degrees to the NE corner, the point of beginning.

This claim covers an amount of surface containing 20.66 acres, more or less. This claim excludes any private lands which may be located within this location description.

The corner posts, centerline end posts, and location monument consist of labeled 2 inch by 2 inch wooden posts 4 feet high. The location monument lies roughly along the center axis of the claim, 20 feet from the southern boundary.

Dated and posted on the ground this 30<sup>th</sup> day of September, 2019.

Agent for Locator

RECEIVED  
BLM AZ STATE OFFICE  
2019 NOV - 1 P 1:53  
PHOENIX, ARIZONA

AMC458102

State of Arizona

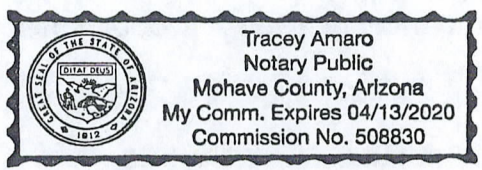
(Notary Seal)

County of Mohave

This CERTIFICATE OF LOCATION was signed or attested before me on

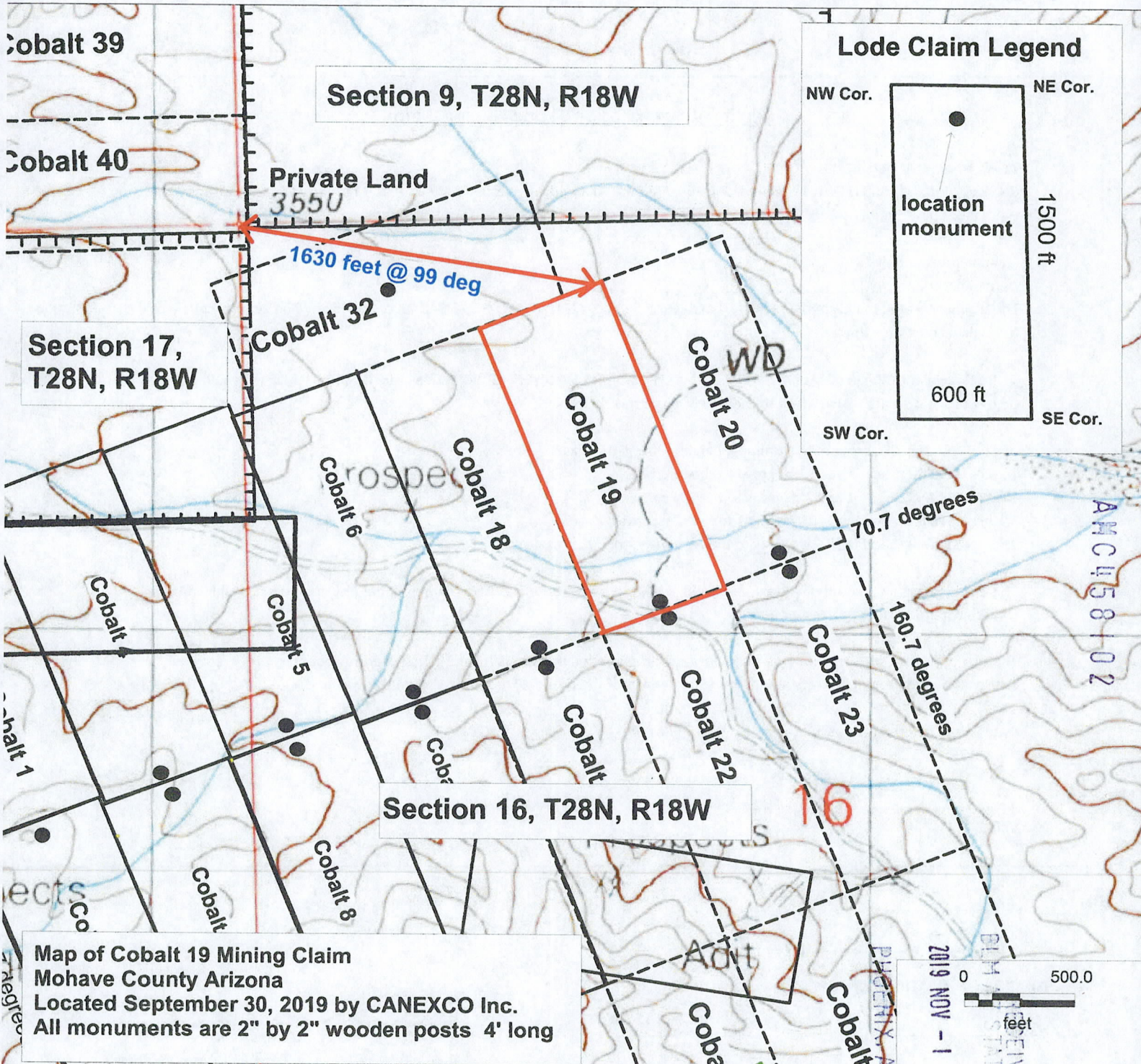
10/23/19 by Share Ebert  
Date Name(s) or Person(s)

Tracey Amaro Notary  
Signature of Notarial Officer Title (e.g. Notary Public)



My commission expires: Apr 13 2020





Section 9, T28N, R18W

Section 17, T28N, R18W

Section 16, T28N, R18W

### Lode Claim Legend

NW Cor.      NE Cor.

location monument

1500 ft

600 ft

SW Cor.      SE Cor.

Map of Cobalt 19 Mining Claim  
 Mohave County Arizona  
 Located September 30, 2019 by CANEXCO Inc.  
 All monuments are 2" by 2" wooden posts 4' long

2019 NOV -1 P 1:53  
 RECEIVED  
 BLM STATE OFFICE

ANCI58102

PHOENIX ARIZONA

2

When recorded mail to:

CANEXCO Inc.  
3800 N Central Avenue  
STE 460, Phoenix AZ, 84047

FEE# 2019058063

OFFICIAL RECORDS  
OF MOHAVE COUNTY  
KRISTI BLAIR,  
COUNTY RECORDER



10/23/2019 12:02 PM Fee: \$30.00

PAGE: 1 of 2

This space for recorder use.

Certificate of Location - Lode Mining Claim

To All Whom it May Concern:

CANEXCO Inc., of 3800 N Central Avenue, STE 460, Phoenix, AZ., Midvale, hereby certifies that it has located the following lode claim in Mohave County, AZ:

Claim name: **Cobalt 20**

Date of Location: Sept 30 2019

This claim is located mainly in the NW ¼ of Section 16 T28N, R18W, Gila & Salt River Meridian. The general course of the claim is north-northwest.

To tie this claim to the Public Survey, begin at the NW corner of Section 16, T28N, R18W, Gila & Salt River Meridian. Bear 92 degrees for a distance of 2170 feet to the NE corner of this claim.


Beginning at the NE corner of this claim, and continuing in a clockwise direction:

- Thence 1500 feet, bearing 160.7 degrees to the SE corner,
- Thence 600 feet, bearing 250.7 degrees to the SW corner,
- Thence 1500 feet, bearing 340.7 degrees to the NW corner,
- Thence 600 feet, bearing 70.7 degrees to the NE corner, the point of beginning.

This claim covers an amount of surface containing 20.66 acres, more or less. This claim excludes any private lands which may be located within this location description.

The corner posts, centerline end posts, and location monument consist of labeled 2 inch by 2 inch wooden posts, 4 feet high. The location monument lies roughly along the center axis of the claim, 20 feet from the southern boundary.

Dated and posted on the ground this 30<sup>th</sup> day of September, 2019.

  
Agent for Locator


AMC458103

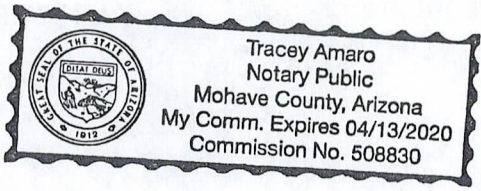
RECEIVED  
DLM AZ STATE OFFICE  
2019 NOV - 1 P 1:53  
PHOENIX, ARIZONA

State of Arizona  
County of Mohave

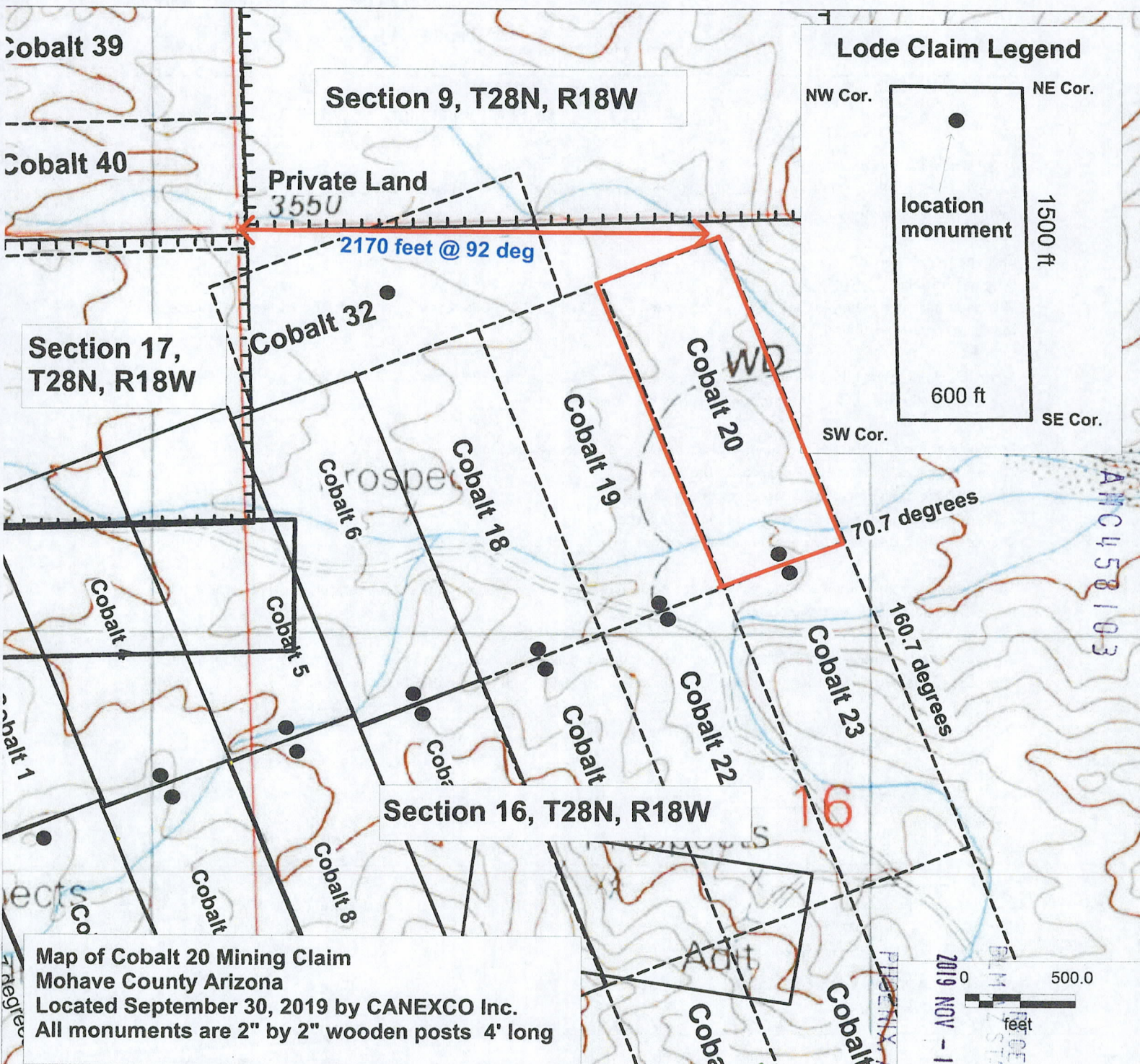
(Notary Seal)

This CERTIFICATE OF LOCATION was signed or attested before me on  
10/23/19 by Shane Ebert  
Date Name(s) or Person(s)

  
Signature of Notarial Officer  
Notary  
Title (e.g. Notary Public)



My commission expires: Apr 13 2020



Section 9, T28N, R18W

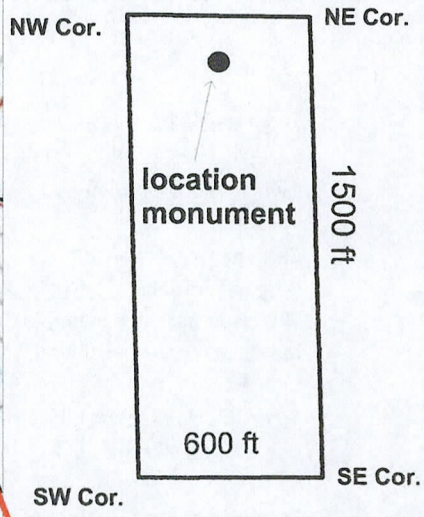
Section 17, T28N, R18W

Section 16, T28N, R18W

Private Land  
355U

2170 feet @ 92 deg


**Lode Claim Legend**



70.7 degrees

160.7 degrees

Map of Cobalt 20 Mining Claim  
Mohave County Arizona  
Located September 30, 2019 by CANEXCO Inc.  
All monuments are 2" by 2" wooden posts 4' long



2019 NOV - 1 P 1:53  
RECEIVED  
BLM STATE OFFICE

AN 458103

PHOENIX ARIZONA

When recorded mail to:

CANEXCO Inc.  
3800 N Central Avenue  
STE 460, Phoenix AZ, 84047

FEE# 2019058062

OFFICIAL RECORDS  
OF MOHAVE COUNTY  
KRISTI BLAIR,  
COUNTY RECORDER



10/23/2019 12:02 PM Fee: \$30.00

PAGE: 1 of 2

This space for recorder use.

Certificate of Location - Lode Mining Claim

To All Whom it May Concern:

CANEXCO Inc., of 3800 N Central Avenue, STE 460, Phoenix, AZ., Midvale, hereby certifies that it has located the following lode claim in Mohave County, AZ:

Claim name: **Cobalt 21**

Date of Location: Oct 1 2019

This claim is located mainly in the NW ¼ of Section 16 T28N, R18W, Gila & Salt River Meridian. The general course of the claim is north-northwest.

To tie this claim to the Public Survey, begin at the NW corner of Section 16, T28N, R18W, Gila & Salt River Meridian. Bear 140 degrees for a distance of 2440 feet to the NE corner of this claim.

Beginning at the NE corner of this claim, and continuing in a clockwise direction:

- Thence 1500 feet, bearing 160.7 degrees to the SE corner,
- Thence 600 feet, bearing 250.7 degrees to the SW corner,
- Thence 1500 feet, bearing 340.7 degrees to the NW corner,
- Thence 600 feet, bearing 70.7 degrees to the NE corner, the point of beginning.

This claim covers an amount of surface containing 20.66 acres, more or less. This claim excludes any private lands which may be located within this location description.

The corner posts, centerline end posts, and location monument consist of labeled 2 inch by 2 inch wooden posts, 4 feet high. The location monument lies roughly along the center axis of the claim, 20 feet from the northern boundary.

Dated and posted on the ground this 1<sup>st</sup> day of October, 2019.

Agent for Locator

ANC458104

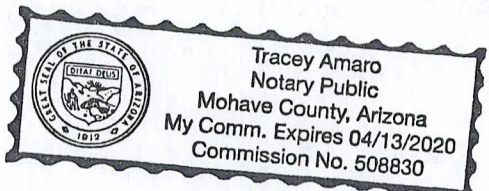
RECEIVED  
BEM AZ STATE OFFICE  
2019 NOV -1 P 1:53  
PHOENIX, ARIZONA

State of Arizona  
County of Mohave

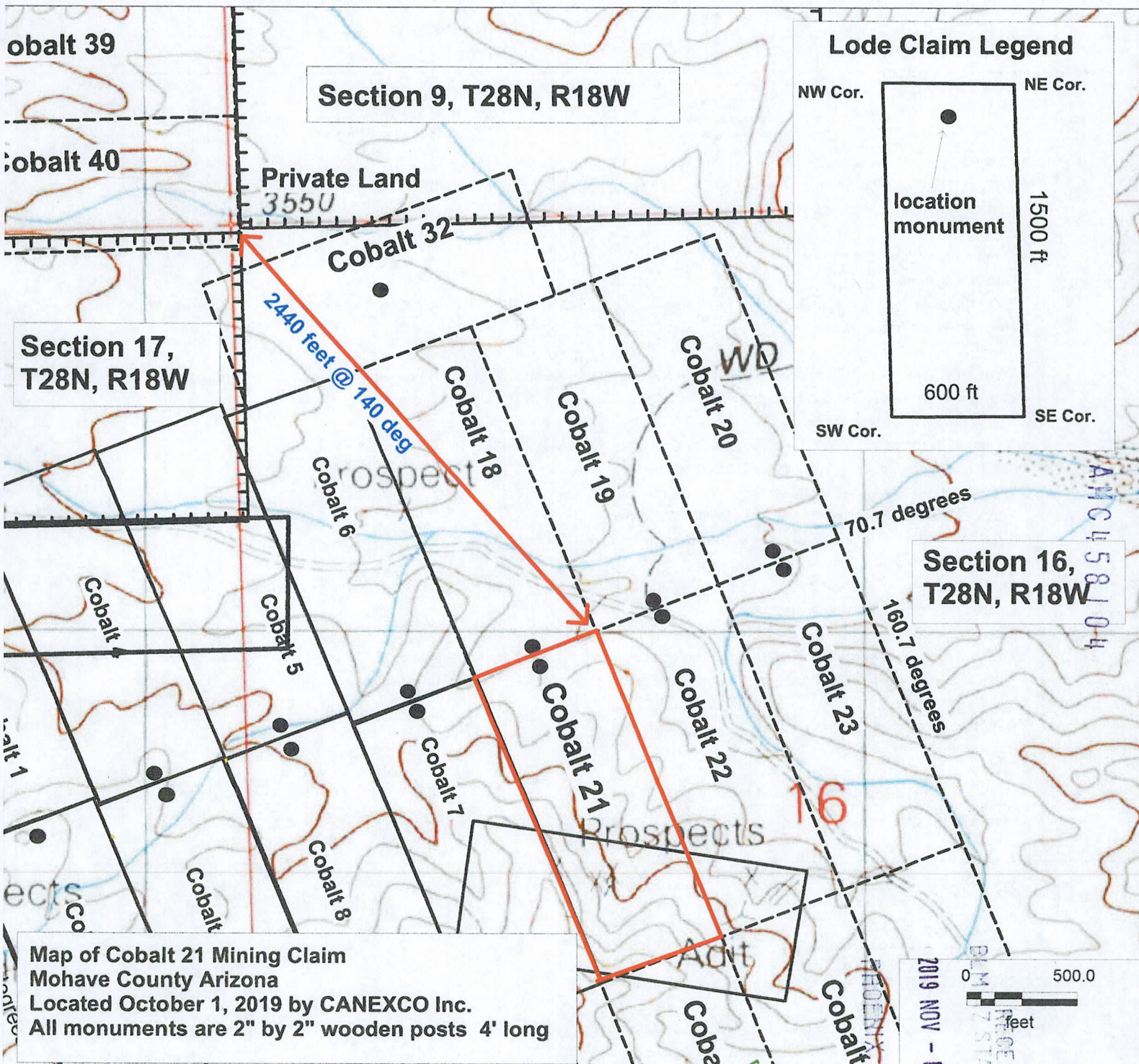
(Notary Seal)

This CERTIFICATE OF LOCATION was signed or attested before me on  
10/23/19 by Share Ebert  
Date Name(s) or Person(s)

Tracey Amaro Notary  
Signature of Notarial Officer Title (e.g. Notary Public)



My commission expires: Apr 13 2020



Section 9, T28N, R18W

Section 17, T28N, R18W

Section 16, T28N, R18W

**Lode Claim Legend**

NW Cor.      NE Cor.


location monument

1500 ft

600 ft

SW Cor.      SE Cor.

Map of Cobalt 21 Mining Claim  
 Mohave County Arizona  
 Located October 1, 2019 by CANEXCO Inc.  
 All monuments are 2" by 2" wooden posts 4' long



2019 NOV - 1 P 1:53  
 RECEIVED  
 BLM STAFF OFFICE

ARIZONA 458104

PHOENIX ARIZONA

2

When recorded mail to:

CANEXCO Inc.  
3800 N Central Avenue  
STE 460, Phoenix AZ, 84047

FEE# 2019058061

OFFICIAL RECORDS  
OF MOHAVE COUNTY  
KRISTI BLAIR,  
COUNTY RECORDER



10/23/2019 12:02 PM Fee: \$30.00

PAGE: 1 of 2

This space for recorder use.

Certificate of Location - Lode Mining Claim

To All Whom it May Concern:

CANEXCO Inc., of 3800 N Central Avenue, STE 460, Phoenix, AZ., Midvale, hereby certifies that it has located the following lode claim in Mohave County, AZ:

Claim name: **Cobalt 22**

Date of Location: Oct 1 2019

This claim is located mainly in the NW ¼ of Section 16 T28N, R18W, Gila & Salt River Meridian. The general course of the claim is north-northwest.

To tie this claim to the Public Survey, begin at the **NW** corner of Section 16, T28N, R18W, Gila & Salt River Meridian. Bear 128 degrees for a distance of 2720 feet to the NE corner of this claim.

Beginning at the **NE** corner of this claim, and continuing in a clockwise direction:

- Thence 1500 feet, bearing 160.7 degrees to the SE corner,
- Thence 600 feet, bearing 250.7 degrees to the SW corner,
- Thence 1500 feet, bearing 340.7 degrees to the NW corner,
- Thence 600 feet, bearing 70.7 degrees to the NE corner, the point of beginning.

This claim covers an amount of surface containing 20.66 acres, more or less. This claim excludes any private lands which may be located within this location description.

The corner posts, centerline end posts, and location monument consist of labeled 2 inch by 2 inch wooden posts, 4 feet high. The location monument lies roughly along the center axis of the claim, 20 feet from the northern boundary.

Dated and posted on the ground this 1<sup>st</sup> day of October, 2019.

Agent for Locator

AMC458105

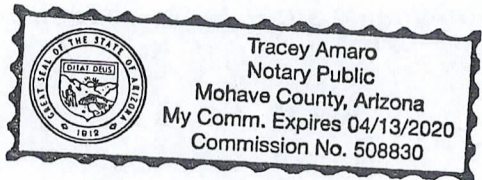
State of Arizona  
County of Mohave

(Notary Seal)

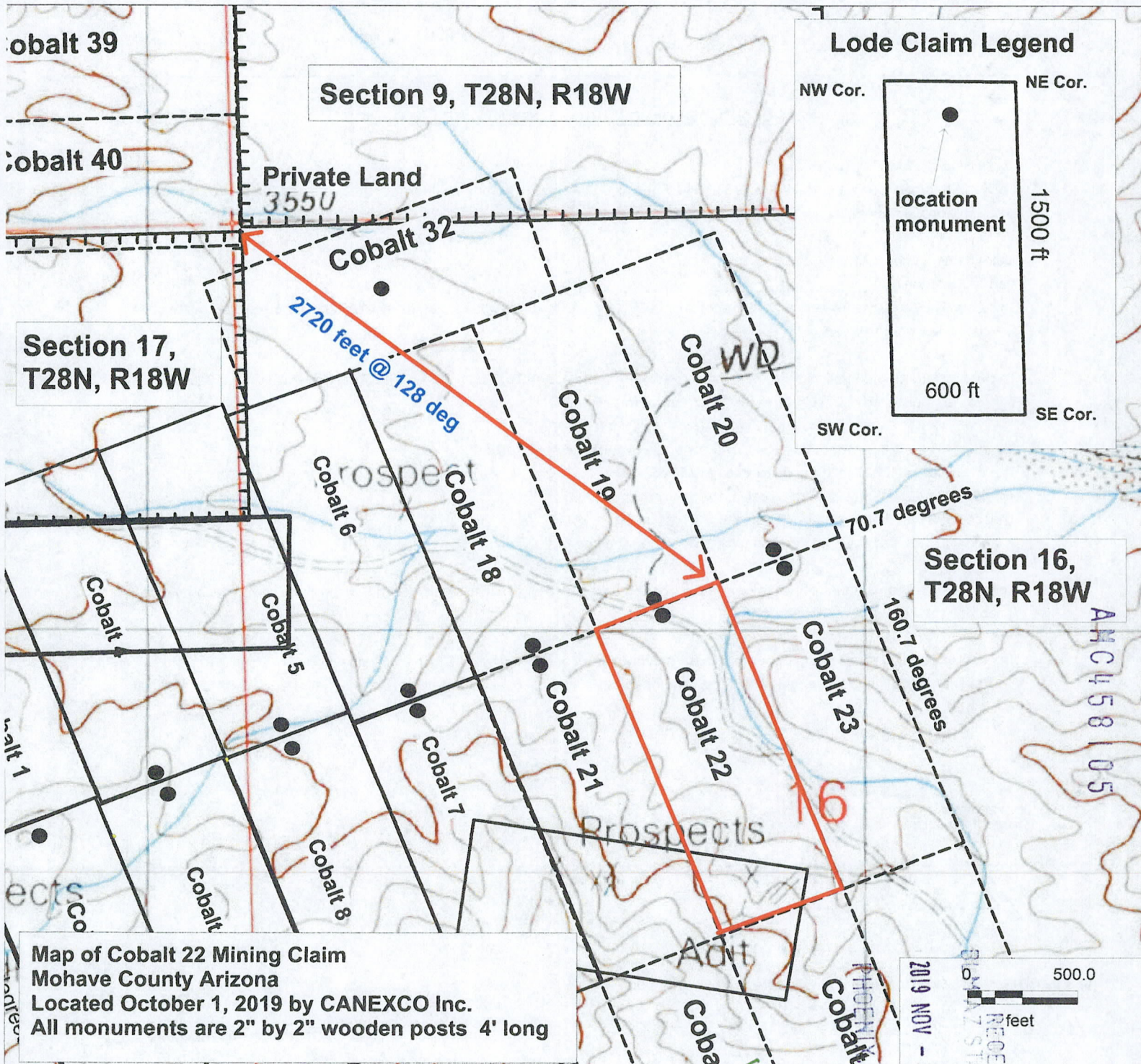
RECEIVED  
BEM AZ STATE OFFICE  
2019 NOV -1 P 1:54  
PHOENIX, ARIZONA

This CERTIFICATE OF LOCATION was signed or attested before me on  
10/23/19 by Share Eberl +  
Date Name(s) or Person(s)

Tracey Amaro Notary  
Signature of Notarial Officer Title (e.g. Notary Public)



My commission expires: Apr 13 2020



### Lode Claim Legend

NW Cor.      NE Cor.

location monument

1500 ft

600 ft

SW Cor.      SE Cor.

Map of Cobalt 22 Mining Claim  
 Mohave County Arizona  
 Located October 1, 2019 by CANEXCO Inc.  
 All monuments are 2" by 2" wooden posts 4' long

2019 NOV - 1 P 1:54

RECEIVED  
 STATE OFFICE

500.0  
 feet

AN 458 05

PHOENIX ARIZONA

2

When recorded mail to:

CANEXCO Inc.  
3800 N Central Avenue  
STE 460, Phoenix AZ, 84047

FEE# 2019058060

OFFICIAL RECORDS  
OF MOHAVE COUNTY  
KRISTI BLAIR,  
COUNTY RECORDER



10/23/2019 12:02 PM Fee: \$30.00

PAGE: 1 of 2

This space for recorder use.

Certificate of Location - Lode Mining Claim

To All Whom it May Concern:

CANEXCO Inc., of 3800 N Central Avenue, STE 460, Phoenix, AZ, Midvale, hereby certifies that it has located the following lode claim in Mohave County, AZ:

Claim name: **Cobalt 23**

Date of Location: Oct 1 2019

This claim is located mainly in the NW ¼ of Section 16 T28N, R18W, Gila & Salt River Meridian. The general course of the claim is north-northwest.

To tie this claim to the Public Survey, begin at the **NW** corner of **Section 16, T28N, R18W, Gila & Salt River Meridian**. Bear **119 degrees** for a distance of **3070 feet** to the **NE** corner of this claim.

Beginning at the **NE** corner of this claim, and continuing in a clockwise direction:

Thence **1500 feet**, bearing **160.7 degrees** to the **SE** corner,

Thence **600 feet**, bearing **250.7 degrees** to the **SW** corner,

Thence **1500 feet**, bearing **340.7 degrees** to the **NW** corner,

Thence **600 feet**, bearing **70.7 degrees** to the **NE** corner, the point of beginning.

This claim covers an amount of surface containing **20.66 acres**, more or less. This claim excludes any private lands which may be located within this location description.

The corner posts, centerline end posts, and location monument consist of labeled 2 inch by 2 inch wooden posts, 4 feet high. The location monument lies roughly along the center axis of the claim, 20 feet from the northern boundary.

Dated and posted on the ground this 1<sup>st</sup> day of October, 2019.

Agent for Locator

AMC458106

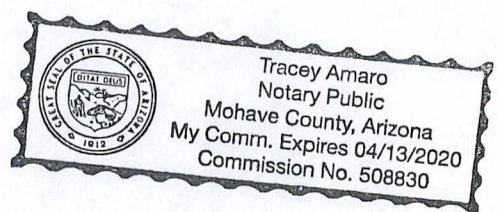
RECEIVED  
BLM AZ STATE OFFICE  
2019 NOV - 1 P 1:54  
PHOENIX, ARIZONA

State of Arizona  
County of Mohave

(Notary Seal)

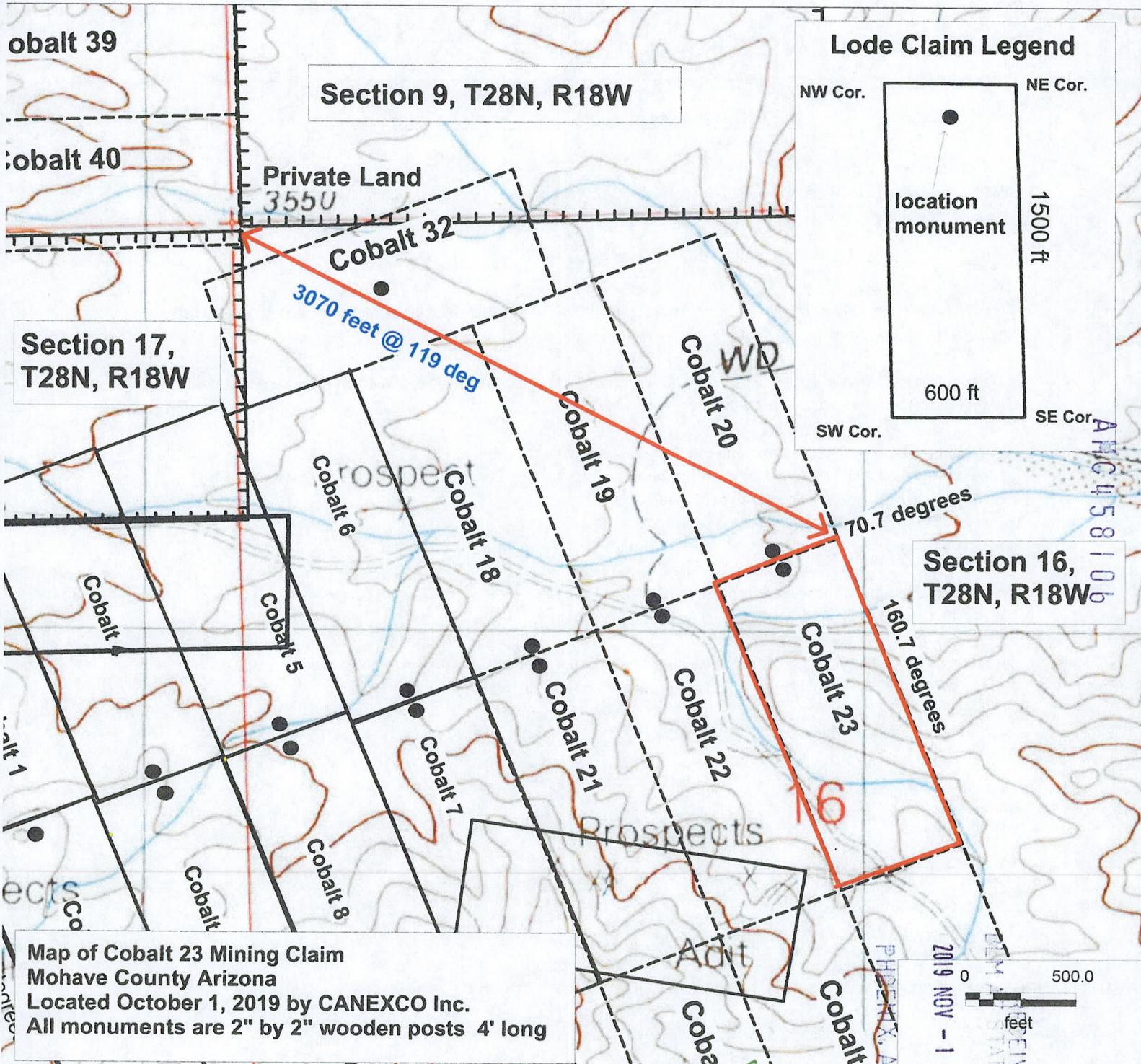
This **CERTIFICATE OF LOCATION** was signed or attested before me on  
10/23/19 by Shara Ebert  
Date Name(s) or Person(s)

Tracey Amaro Notary  
Signature of Notarial Officer Title (e.g. Notary Public)



My commission expires: Apr 13 2020





### Lode Claim Legend

NW Cor.      NE Cor.

location monument

1500 ft

600 ft

SW Cor.      SE Cor.

**Map of Cobalt 23 Mining Claim**  
 Mohave County Arizona  
 Located October 1, 2019 by CANEXCO Inc.  
 All monuments are 2" by 2" wooden posts 4' long

RECEIVED  
 DEPARTMENT OF STATE OFFICE  
 2019 NOV - 1 P 1:54  
 PROJECT, ARIZONA  
 500.0 feet

AMC 458106

2

When recorded mail to:

CANEXCO Inc.  
3800 N Central Avenue  
STE 460, Phoenix AZ, 84047

FEE# 2019058059

OFFICIAL RECORDS  
OF MOHAVE COUNTY  
KRISTI BLAIR,  
COUNTY RECORDER



10/23/2019 12:02 PM Fee: \$30.00

PAGE: 1 of 2

This space for recorder use.

Certificate of Location - Lode Mining Claim

To All Whom it May Concern:

CANEXCO Inc., of 3800 N Central Avenue, STE 460, Phoenix, AZ., Midvale, hereby certifies that it has located the following lode claim in Mohave County, AZ:

Claim name: **Cobalt 24**

Date of Location: Oct 1 2019

This claim is located mainly in the SW ¼ of Section 16 T28N, R18W, Gila & Salt River Meridian. The general course of the claim is north-northwest.

To tie this claim to the Public Survey, begin at the **NW** corner of **Section 16, T28N, R18W, Gila & Salt River Meridian**. Bear **173 degrees** for a distance of **3840 feet** to the **NE** corner of this claim.

Beginning at the **NE** corner of this claim, and continuing in a clockwise direction:

- Thence **1500 feet**, bearing **160.7 degrees** to the **SE** corner,
- Thence **600 feet**, bearing **250.7 degrees** to the **SW** corner,
- Thence **1500 feet**, bearing **340.7 degrees** to the **NW** corner,
- Thence **600 feet**, bearing **70.7 degrees** to the **NE** corner, the point of beginning.

This claim covers an amount of surface containing **20.66 acres**, more or less. This claim excludes any private lands which may be located within this location description.

The corner posts, centerline end posts, and location monument consist of labeled 2 inch by 2 inch wooden posts, 4 feet high. The location monument lies roughly along the center axis of the claim, 20 feet from the southern boundary.

Dated and posted on the ground this 1<sup>st</sup> day of October, 2019.

[Signature]  
Agent for Locator

ANCL458107

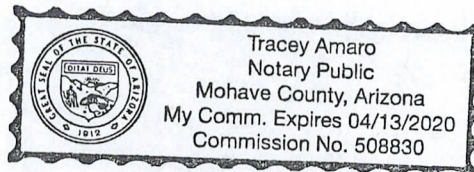
RECEIVED  
DLM AZ STATE OFFICE  
2019 NOV - 1 P 1:54  
PHOENIX, ARIZONA

State of Arizona  
County of Mohave

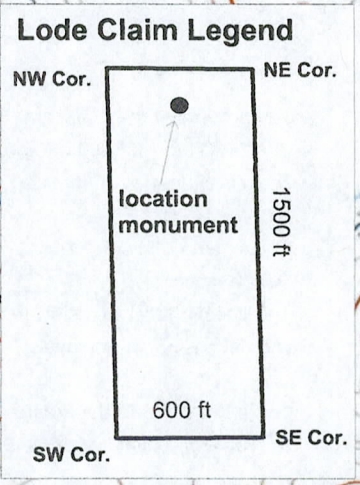
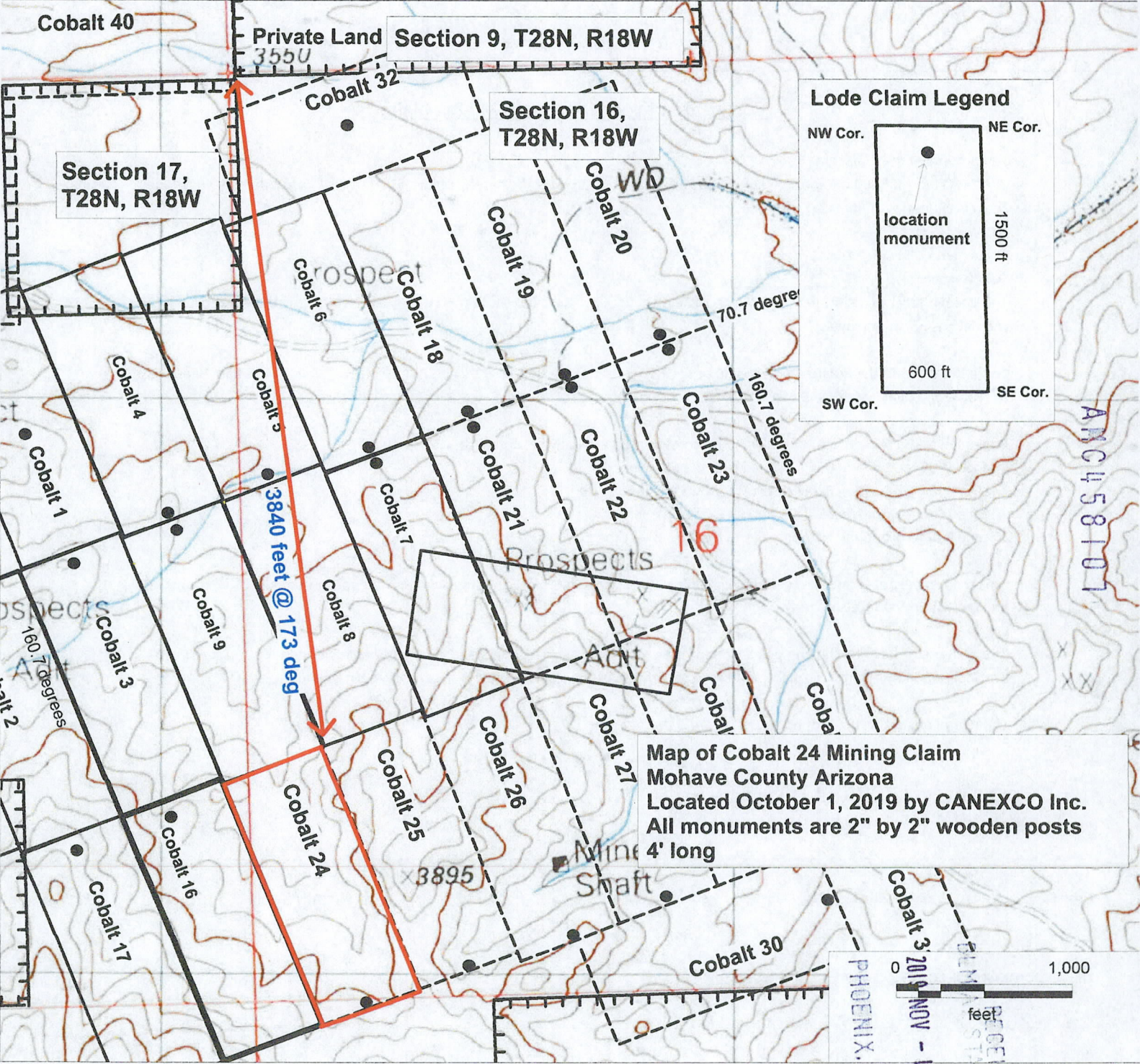
(Notary Seal)

This **CERTIFICATE OF LOCATION** was signed or attested before me on  
10/23/19 by Share Ebert  
Date Name(s) or Person(s)

Tracey Amaro Notary  
Signature of Notarial Officer Title (e.g. Notary Public)



My commission expires: Apr 13 2020



**Map of Cobalt 24 Mining Claim**  
 Mohave County Arizona  
 Located October 1, 2019 by CANEXCO Inc.  
 All monuments are 2" by 2" wooden posts  
 4' long

PHOENIX, ARIZONA

RECEIVED  
 STATE OFFICE

NOV - 1 P 1:54

1,000 feet

AN0458101

2

When recorded mail to:

CANEXCO Inc.  
3800 N Central Avenue  
STE 460, Phoenix AZ, 84047

FEE# 2019058058

OFFICIAL RECORDS  
OF MOHAVE COUNTY  
KRISTI BLAIR,  
COUNTY RECORDER



10/23/2019 12:02 PM Fee: \$30.00

PAGE: 1 of 2

This space for recorder use.

Certificate of Location - Lode Mining Claim

To All Whom it May Concern:

CANEXCO Inc., of 3800 N Central Avenue, STE 460, Phoenix, AZ., Midvale, hereby certifies that it has located the following lode claim in Mohave County, AZ:

Claim name: **Cobalt 25**

Date of Location: Oct 1, 2019

This claim is located mainly in the SW ¼ of Section 16 T28N, R18W, Gila & Salt River Meridian. The general course of the claim is north-northwest.

To tie this claim to the Public Survey, begin at the NW corner of Section 16, T28N, R18W, Gila & Salt River Meridian. Bear 164 degrees for a distance of 3790 feet to the NE corner of this claim.

Beginning at the NE corner of this claim, and continuing in a clockwise direction:

Thence 1500 feet, bearing 160.7 degrees to the SE corner,

Thence 600 feet, bearing 250.7 degrees to the SW corner,

Thence 1500 feet, bearing 340.7 degrees to the NW corner,

Thence 600 feet, bearing 70.7 degrees to the NE corner, the point of beginning.

This claim covers an amount of surface containing 20.66 acres, more or less. This claim excludes any private lands which may be located within this location description.

The corner posts, centerline end posts, and location monument consist of labeled 2 inch by 2 inch wooden posts, 4 feet high. The location monument lies roughly along the center axis of the claim, 20 feet from the southern boundary.

Dated and posted on the ground this 1<sup>st</sup> day of October, 2019.

Agent for Locator

RECEIVED  
BLM AZ STATE OFFICE  
2019 NOV - 1 P 1:54  
PHOENIX, ARIZONA

AMC458108

State of Arizona

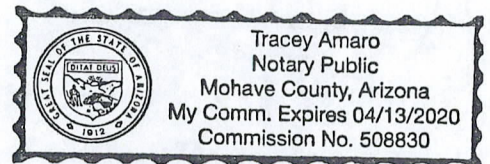
(Notary Seal)

County of Mohave

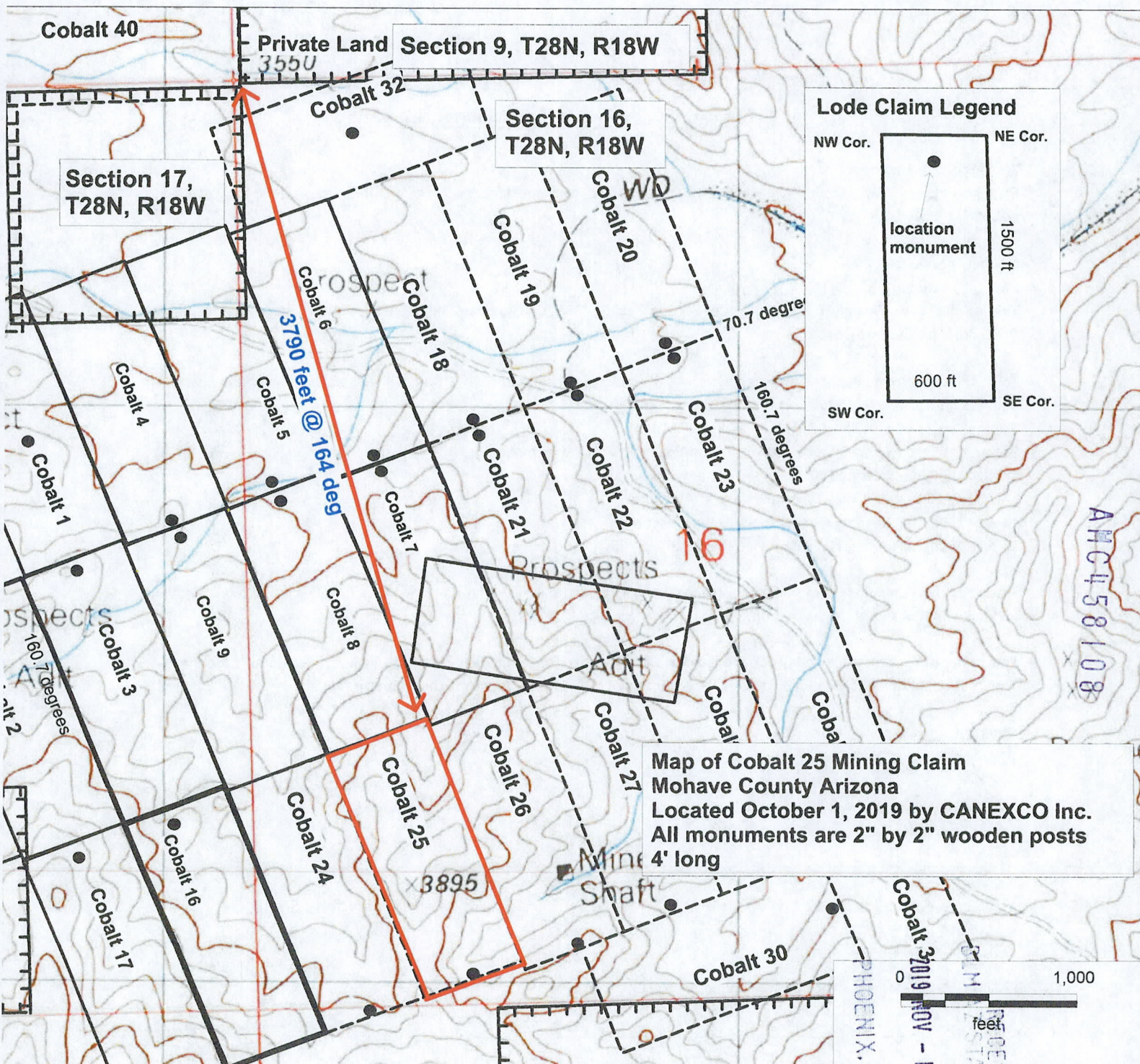
This CERTIFICATE OF LOCATION was signed or attested before me on

10/23/19 by Shore Ebert  
Date Name(s) or Person(s)

Tracey Amaro Notary  
Signature of Notarial Officer Title (e.g. Notary Public)



My commission expires: Apr 13 2020



**Lode Claim Legend**

NW Cor.      NE Cor.

location monument

1500 ft

600 ft

SW Cor.      SE Cor.

**Map of Cobalt 25 Mining Claim**  
 Mohave County Arizona  
 Located October 1, 2019 by CANEXCO Inc.  
 All monuments are 2" by 2" wooden posts  
 4' long

PHOENIX, ARIZONA

RECEIVED  
 STATE OFFICE

NOV - 1 P 1:54

1,000 feet

ANC458108

Private Land Section 9, T28N, R18W

Section 17, T28N, R18W

Section 16, T28N, R18W

3790 feet @ 164 deg

3895

Mine Shaft

PHOENIX, ARIZONA

NOV - 1 P 1:54

RECEIVED  
 STATE OFFICE

1,000

feet


2

When recorded mail to:

CANEXCO Inc.  
3800 N Central Avenue  
STE 460, Phoenix AZ, 84047

FEE# 2019058057

OFFICIAL RECORDS  
OF MOHAVE COUNTY  
KRISTI BLAIR,  
COUNTY RECORDER



10/23/2019 12:02 PM Fee: \$30.00

PAGE: 1 of 2

This space for recorder use.

Certificate of Location - Lode Mining Claim

To All Whom it May Concern:

CANEXCO Inc., of 3800 N Central Avenue, STE 460, Phoenix, AZ., Midvale, hereby certifies that it has located the following lode claim in Mohave County, AZ:

Claim name: **Cobalt 26**

Date of Location: Oct 1 2019

This claim is located mainly in the SW ¼ of Section 16 T28N, R18W, Gila & Salt River Meridian. The general course of the claim is north-northwest.

To tie this claim to the Public Survey, begin at the **NW** corner of Section 16, T28N, R18W, Gila & Salt River Meridian. Bear 156 degrees for a distance of 3800 feet to the NE corner of this claim.

Beginning at the **NE** corner of this claim, and continuing in a clockwise direction:

Thence 1500 feet, bearing 160.7 degrees to the SE corner,

Thence 600 feet, bearing 250.7 degrees to the SW corner,

Thence 1500 feet, bearing 340.7 degrees to the NW corner,

Thence 600 feet, bearing 70.7 degrees to the NE corner, the point of beginning.

This claim covers an amount of surface containing 20.66 acres, more or less. This claim excludes any private lands which may be located within this location description.

The corner posts, centerline end posts, and location monument consist of labeled 2 inch by 2 inch wooden posts, 4 feet high. The location monument lies roughly along the center axis of the claim, 20 feet from the southern boundary.

Dated and posted on the ground this 15<sup>th</sup> day of October, 2019.

Agent for Locator

AMC458109

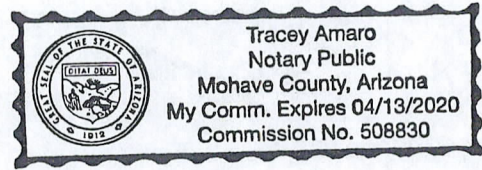
RECEIVED  
BLM AZ STATE OFFICE  
2019 NOV - 1 P 1:54  
PHOENIX, ARIZONA

State of Arizona  
County of Mohave

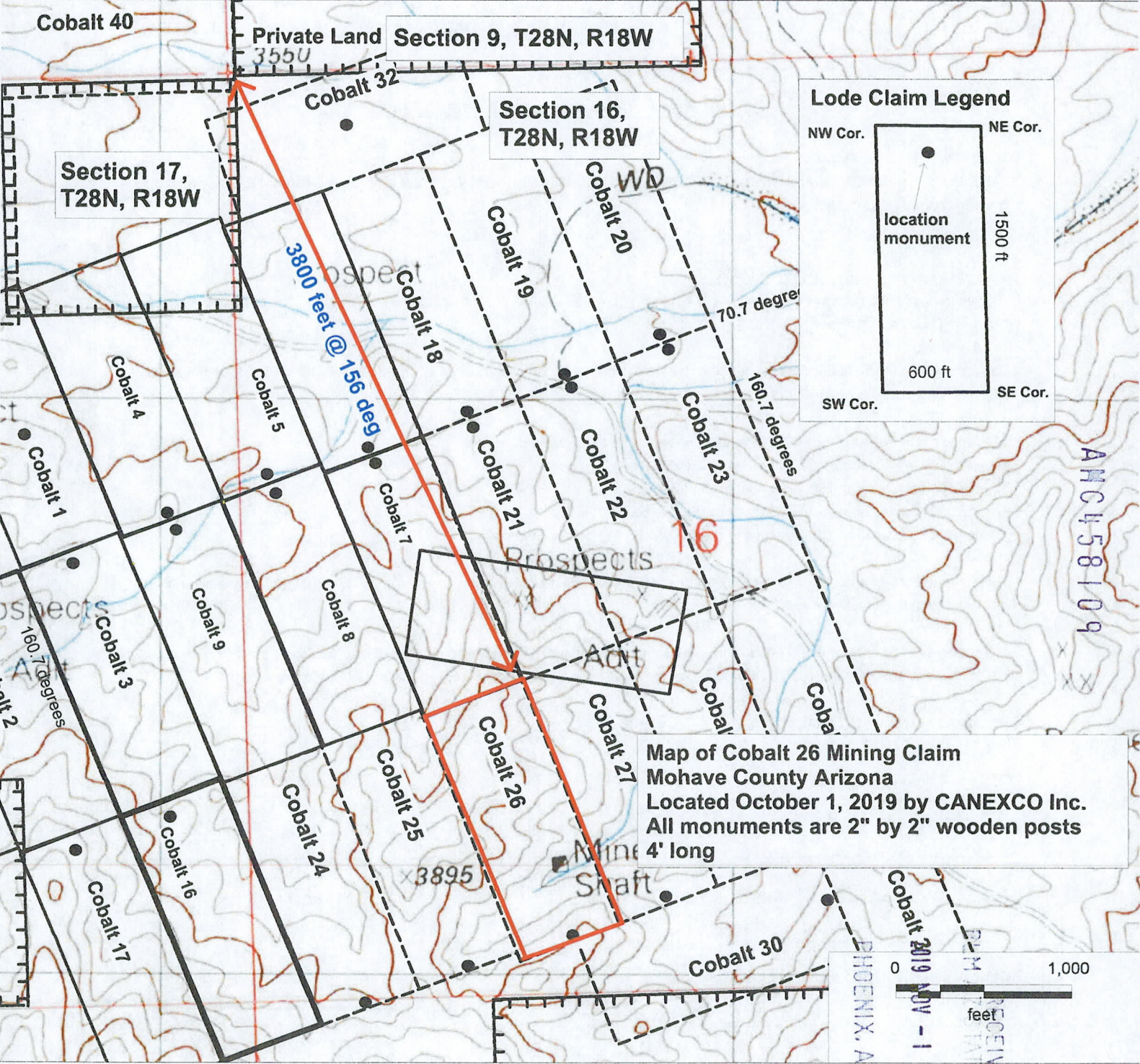
(Notary Seal)

This CERTIFICATE OF LOCATION was signed or attested before me on  
10/23/19 by Share Eberd  
Date Name(s) or Person(s)

Tracey Amaro Notary  
Signature of Notarial Officer Title (e.g. Notary Public)



My commission expires: Apr 13 2020



**Lode Claim Legend**

NW Cor.      NE Cor.

location monument

1500 ft

600 ft

SW Cor.      SE Cor.

**Map of Cobalt 26 Mining Claim**  
 Mohave County Arizona  
 Located October 1, 2019 by CANEXCO Inc.  
 All monuments are 2" by 2" wooden posts  
 4' long

PHOENIX, ARIZONA

RECEIVED  
 STATE OFFICE  
 NOV - 1 P 1:54

ANCL 58109

2

When recorded mail to:

CANEXCO Inc.  
3800 N Central Avenue  
STE 460, Phoenix AZ, 84047

FEE# 2019058056

OFFICIAL RECORDS  
OF MOHAVE COUNTY  
KRISTI BLAIR,  
COUNTY RECORDER



10/23/2019 12:02 PM Fee: \$30.00

PAGE: 1 of 2

This space for recorder use.

Certificate of Location - Lode Mining Claim

To All Whom it May Concern:

CANEXCO Inc., of 3800 N Central Avenue, STE 460, Phoenix, AZ., Midvale, hereby certifies that it has located the following lode claim in Mohave County, AZ:

Claim name: **Cobalt 27**

Date of Location: Oct 1 2019

This claim is located mainly in the SW ¼ of Section 16 T28N, R18W, Gila & Salt River Meridian. The general course of the claim is north-northwest.

To tie this claim to the Public Survey, begin at the NW corner of Section 16, T28N, R18W, Gila & Salt River Meridian. Bear 146 degrees for a distance of 3880 feet to the NE corner of this claim.

Beginning at the NE corner of this claim, and continuing in a clockwise direction:

- Thence 1500 feet, bearing 160.7 degrees to the SE corner,
- Thence 600 feet, bearing 250.7 degrees to the SW corner,
- Thence 1500 feet, bearing 340.7 degrees to the NW corner,
- Thence 600 feet, bearing 70.7 degrees to the NE corner, the point of beginning.

This claim covers an amount of surface containing 20.66 acres, more or less. This claim excludes any private lands which may be located within this location description.

The corner posts, centerline end posts, and location monument consist of labeled 2 inch by 2 inch wooden posts, 4 feet high. The location monument lies roughly along the center axis of the claim, 20 feet from the southern boundary.

Dated and posted on the ground this 13<sup>th</sup> day of October, 2019.

[Signature]  
Agent for Locator

AMC458110

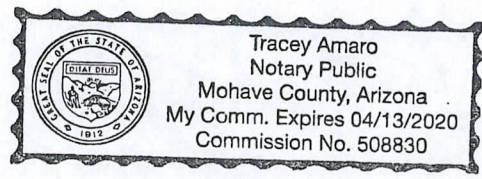
State of Arizona  
County of Mohave

(Notary Seal)

RECEIVED  
BLM AZ STATE OFFICE  
2019 NOV - 1 P 1:54  
PHOENIX, ARIZONA

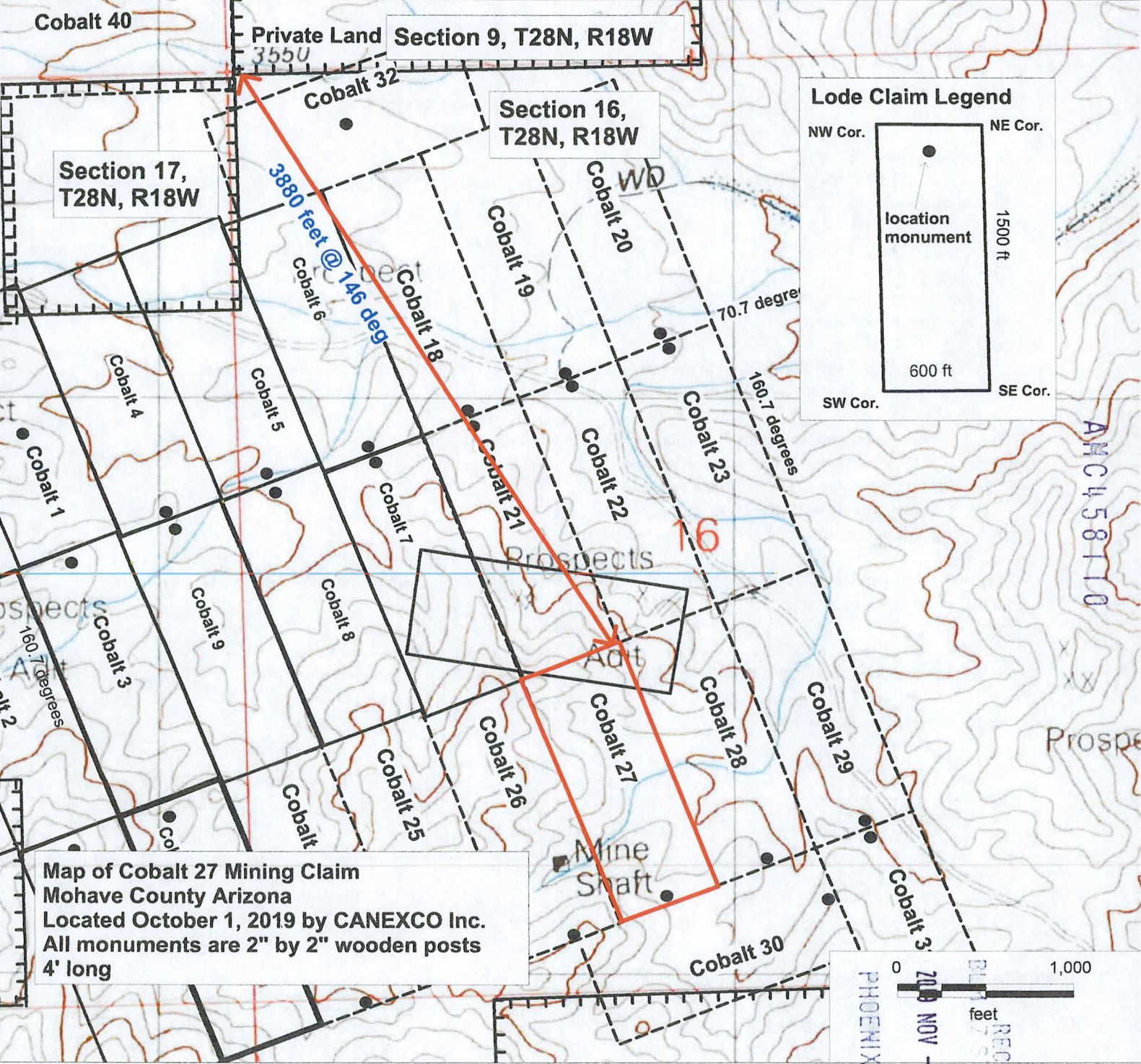
This CERTIFICATE OF LOCATION was signed or attested before me on  
10/23/19 by Shane Ebert  
Date Name(s) or Person(s)

[Signature] Notary  
Signature of Notarial Officer Title (e.g. Notary Public)



My commission expires: Apr 13 2020





Cobalt 40

Private Land Section 9, T28N, R18W

3550

Cobalt 32

Section 16, T28N, R18W

Section 17, T28N, R18W

3880 feet @ 146 deg

**Lode Claim Legend**

NW Cor.      NE Cor.

location monument

1500 ft

600 ft

SW Cor.      SE Cor.

Cobalt 19

Cobalt 20

70.7 degrees

Cobalt 4

Cobalt 5

Cobalt 18

160.7 degrees

Cobalt 1

Cobalt 7

Cobalt 21

Cobalt 22

Cobalt 23

160.7 degrees

Cobalt 9

Cobalt 8

Cobalt 26

Cobalt 27

Cobalt 28

Cobalt 29

Map of Cobalt 27 Mining Claim  
 Mohave County Arizona  
 Located October 1, 2019 by CANEXCO Inc.  
 All monuments are 2" by 2" wooden posts  
 4' long

Mine Shaft

Cobalt 25

Cobalt

Cobalt 30

0 1000 feet

PHOENIX, ARIZONA

NOV - 1 P 1:54

RECEIVED  
 STATE OFFICE

ANCH58110

2

When recorded mail to:

CANEXCO Inc.  
3800 N Central Avenue  
STE 460, Phoenix AZ, 84047

FEE# 2019058055

OFFICIAL RECORDS  
OF MOHAVE COUNTY  
KRISTI BLAIR,  
COUNTY RECORDER



10/23/2019 12:02 PM Fee: \$30.00

PAGE: 1 of 2

This space for recorder use.

Certificate of Location - Lode Mining Claim

To All Whom it May Concern:

CANEXCO Inc., of 3800 N Central Avenue, STE 460, Phoenix, AZ., Midvale, hereby certifies that it has located the following lode claim in Mohave County, AZ:

Claim name: **Cobalt 28**

Date of Location: Oct 1 2019

This claim is located mainly in the SW ¼ of Section 16 T28N, R18W, Gila & Salt River Meridian. The general course of the claim is north-northwest.

To tie this claim to the Public Survey, begin at the NW corner of Section 16, T28N, R18W, Gila & Salt River Meridian. Bear 140 degrees for a distance of 4040 feet to the NE corner of this claim.

Beginning at the NE corner of this claim, and continuing in a clockwise direction:

- Thence 1500 feet, bearing 160.7 degrees to the SE corner,
- Thence 600 feet, bearing 250.7 degrees to the SW corner,
- Thence 1500 feet, bearing 340.7 degrees to the NW corner,
- Thence 600 feet, bearing 70.7 degrees to the NE corner, the point of beginning.

This claim covers an amount of surface containing 20.66 acres, more or less. This claim excludes any private lands which may be located within this location description.

The corner posts, centerline end posts, and location monument consist of labeled 2 inch by 2 inch wooden posts, 4 feet high. The location monument lies roughly along the center axis of the claim, 20 feet from the southern boundary.

Dated and posted on the ground this 15<sup>th</sup> day of October, 2019.

[Signature]  
Agent for Locator

AMC458111

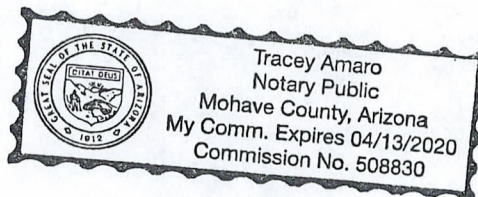
RECEIVED  
BLM AZ STATE OFFICE  
2019 NOV - 1 P 1:54  
PHOENIX, ARIZONA

State of Arizona  
County of Mohave

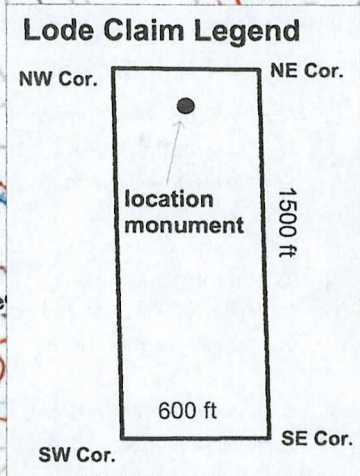
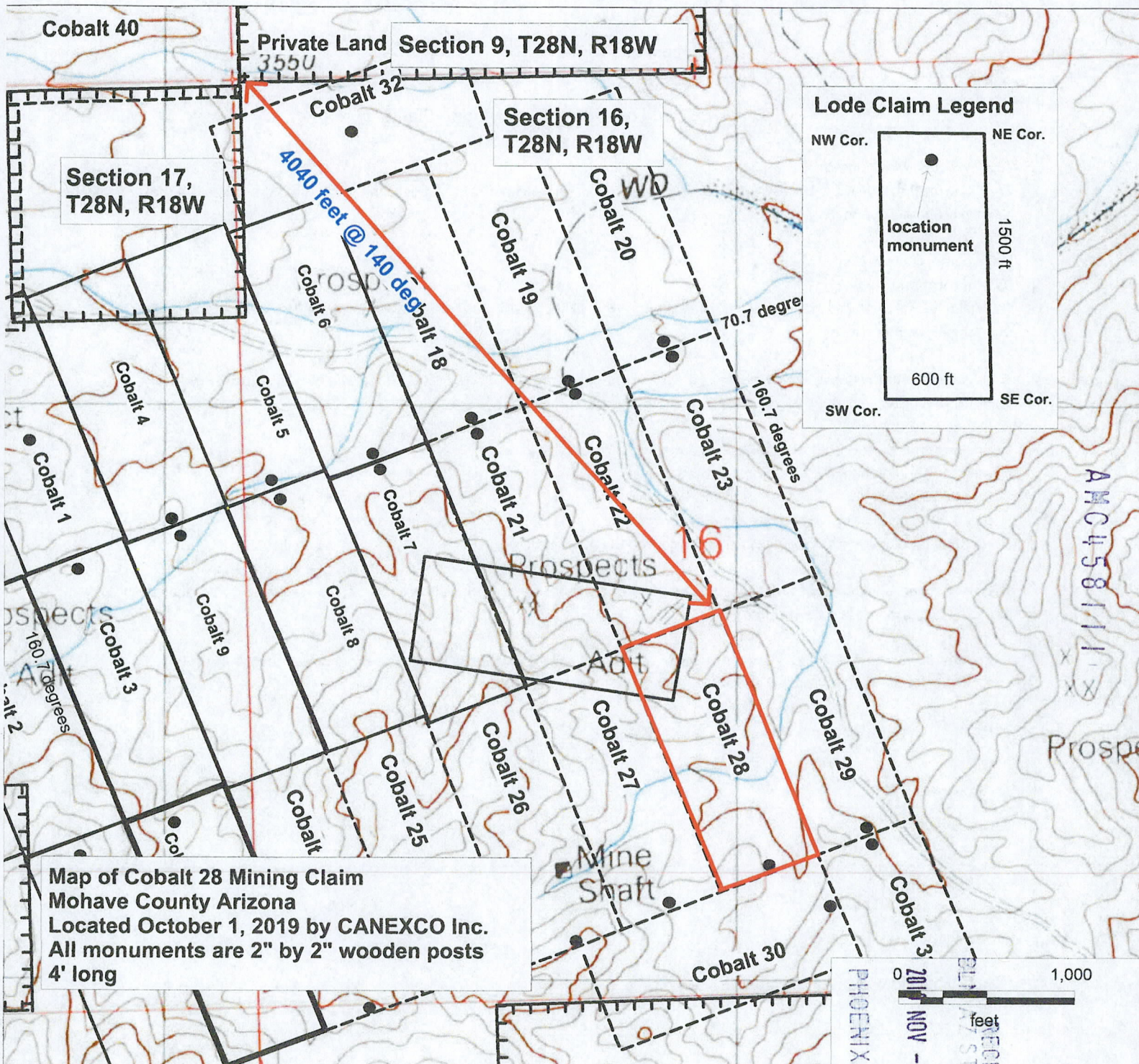
(Notary Seal)

This CERTIFICATE OF LOCATION was signed or attested before me on  
10/23/19 by Sharon Ebert  
Date Name(s) or Person(s)

[Signature] [Signature]  
Signature of Notarial Officer Title (e.g. Notary Public)



My commission expires: Apr 13 2020



**Map of Cobalt 28 Mining Claim**  
 Mohave County Arizona  
 Located October 1, 2019 by CANEXCO Inc.  
 All monuments are 2" by 2" wooden posts  
 4' long

PHOENIX, ARIZONA

0 2000 4000 feet

RECEIVED  
 STATE OFFICE

NOV - 1 P 1:54

AN 458111

2

When recorded mail to:

CANEXCO Inc.  
3800 N Central Avenue  
STE 460, Phoenix AZ, 84047

FEE# 2019058054

OFFICIAL RECORDS  
OF MOHAVE COUNTY  
KRISTI BLAIR,  
COUNTY RECORDER



10/23/2019 12:02 PM Fee: \$30.00

PAGE: 1 of 2

This space for recorder use.

Certificate of Location - Lode Mining Claim

To All Whom it May Concern:

CANEXCO Inc., of 3800 N Central Avenue, STE 460, Phoenix, AZ., Midvale, hereby certifies that it has located the following lode claim in Mohave County, AZ:

Claim name: **Cobalt 29**

Date of Location: Oct 1 2019

This claim is located mainly in the SE ¼ of Section 16 T28N, R18W, Gila & Salt River Meridian. The general course of the claim is north-northwest.

To tie this claim to the Public Survey, begin at the NW corner of Section 16, T28N, R18W, Gila & Salt River Meridian. Bear 131 degrees for a distance of 4320 feet to the NE corner of this claim.

Beginning at the NE corner of this claim, and continuing in a clockwise direction:

- Thence 1500 feet, bearing 160.7 degrees to the SE corner,
- Thence 600 feet, bearing 250.7 degrees to the SW corner,
- Thence 1500 feet, bearing 340.7 degrees to the NW corner,
- Thence 600 feet, bearing 70.7 degrees to the NE corner, the point of beginning.

This claim covers an amount of surface containing 20.66 acres, more or less. This claim excludes any private lands which may be located within this location description.

The corner posts, centerline end posts, and location monument consist of labeled 2 inch by 2 inch wooden posts, 4 feet high. The location monument lies roughly along the center axis of the claim, 20 feet from the southern boundary.

Dated and posted on the ground this 1<sup>st</sup> day of October, 2019.

Agent for Locator

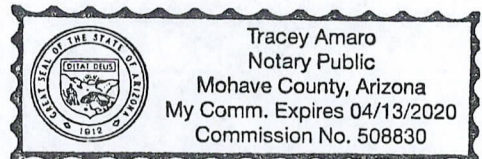
State of Arizona  
County of Mohave

(Notary Seal)

RECEIVED  
DELM AZ STATE OFFICE  
2019 NOV - 1 11:54  
PHOENIX, ARIZONA

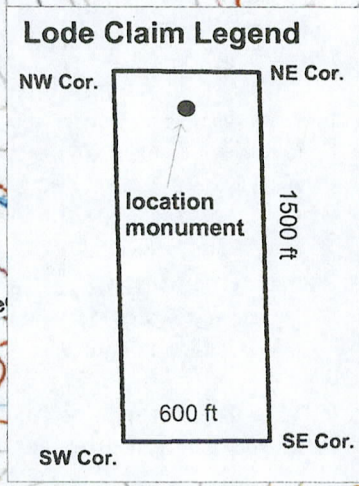
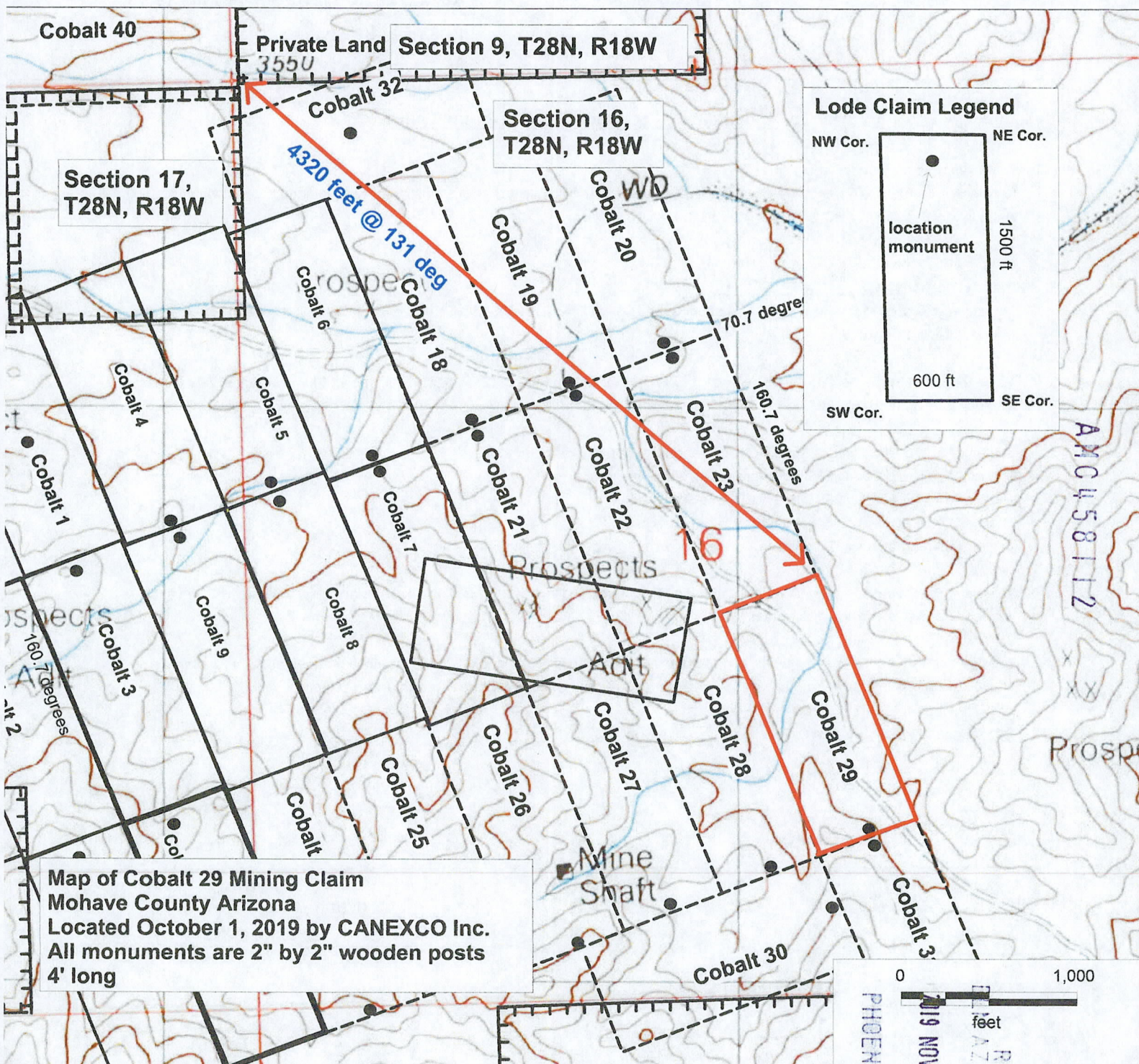
This CERTIFICATE OF LOCATION was signed or attested before me on  
10/23/19 by Sharon Ebert  
Date Name(s) or Person(s)

Tracey Amaro Notary  
Signature of Notarial Officer Title (e.g. Notary Public)



My commission expires: Apr 13 2020

AMC458112



**Map of Cobalt 29 Mining Claim**  
 Mohave County Arizona  
 Located October 1, 2019 by CANEXCO Inc.  
 All monuments are 2" by 2" wooden posts  
 4' long

0      1,000  
 feet  
 RECEIVED  
 PHOENIX, ARIZONA  
 2019 NOV - 1 P 1:54  
 AZ STATE OFFICE

AMC458112

2

When recorded mail to:

CANEXCO Inc.  
3800 N Central Avenue  
STE 460, Phoenix AZ, 84047

FEE# 2019058053

OFFICIAL RECORDS  
OF MOHAVE COUNTY  
KRISTI BLAIR,  
COUNTY RECORDER



10/23/2019 12:02 PM Fee: \$30.00

PAGE: 1 of 2

This space for recorder use.

Certificate of Location - Lode Mining Claim

To All Whom it May Concern:

CANEXCO Inc., of 3800 N Central Avenue, STE 460, Phoenix, AZ., Midvale, hereby certifies that it has located the following lode claim in Mohave County, AZ:

Claim name: **Cobalt 30**

Date of Location: Oct 1, 2019

This claim is located mainly in the SW  $\frac{1}{4}$  of Section 16 T28N, R18W, Gila & Salt River Meridian. The general course of the claim is west-southwest.

To tie this claim to the Public Survey, begin at the SE corner of Section 16, T28N, R18W, Gila & Salt River Meridian. Bear 275 degrees for a distance of 1890 feet to the SE corner of this claim.

Beginning at the SE corner of this claim, and continuing in a clockwise direction:

- Thence 1500 feet, bearing 250.7 degrees to the SE corner,
- Thence 600 feet, bearing 340.7 degrees to the SW corner,
- Thence 1500 feet, bearing 70.7 degrees to the NW corner,
- Thence 600 feet, bearing 160.7 degrees to the NE corner, the point of beginning.

This claim covers an amount of surface containing 20.66 acres, more or less. This claim excludes any private lands which may be located within this location description.

The corner posts, centerline end posts, and location monument consist of labeled 2 inch by 2 inch wooden posts, 4 feet high. The location monument lies roughly along the center axis of the claim, 20 feet from the eastern boundary.

Dated and posted on the ground this 1<sup>st</sup> day of October, 2019.

[Signature]  
Agent for Locator

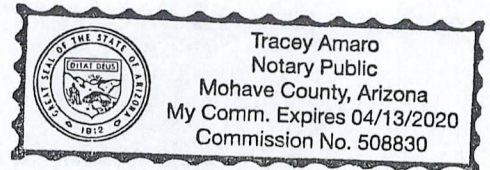
AMC458113  
RECEIVED  
BLM AZ STATE OFFICE  
2019 NOV - 1 P 1:54  
PHOENIX, ARIZONA

State of Arizona  
County of Mohave

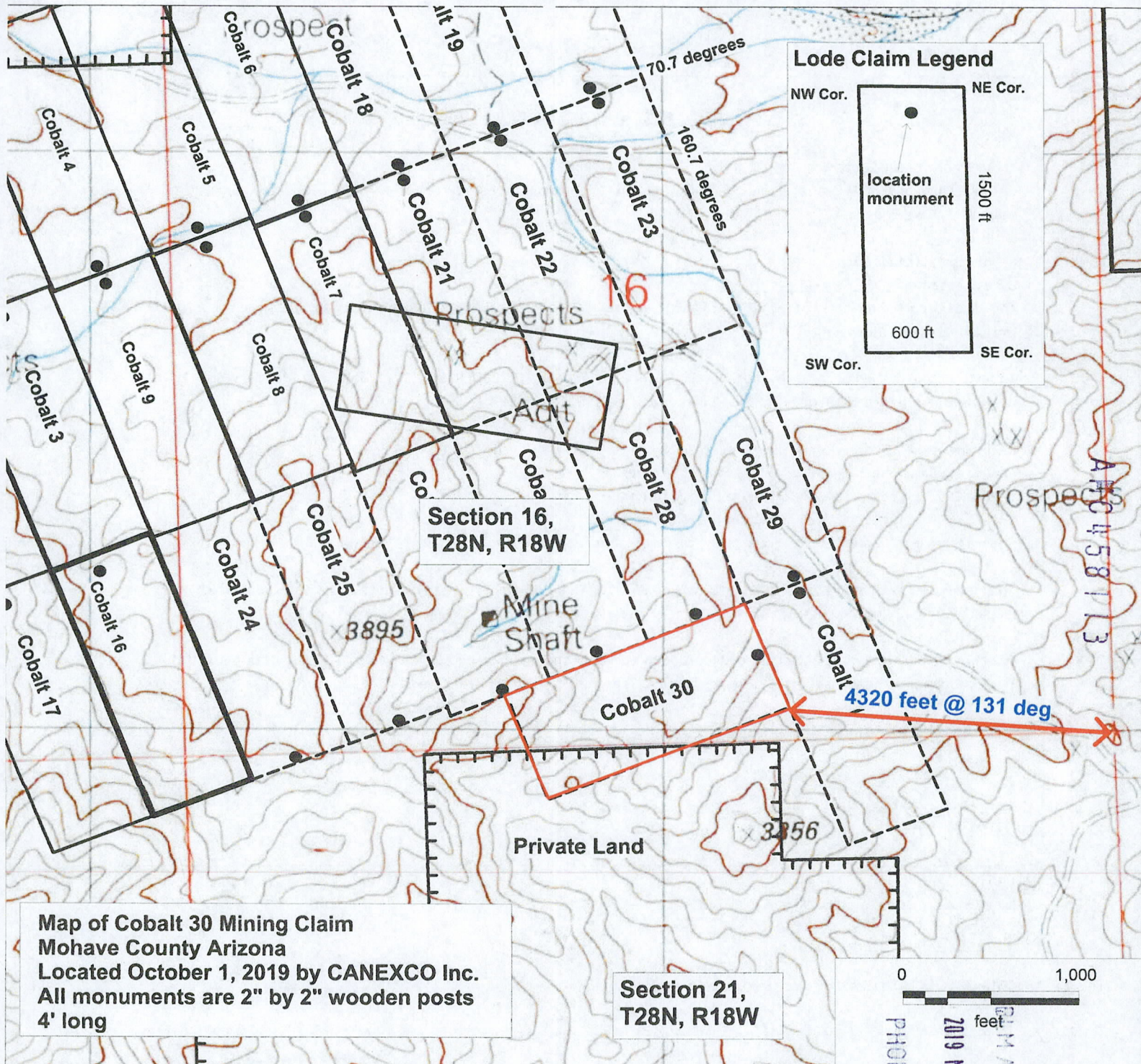
(Notary Seal)

This CERTIFICATE OF LOCATION was signed or attested before me on  
10/23/19 by Sharon Ebert  
Date Name(s) or Person(s)

Tracey Amaro Notary  
Signature of Notarial Officer Title (e.g. Notary Public)



My commission expires: Apr 13 2020



**Lode Claim Legend**

NW Cor.      NE Cor.

location monument

1500 ft

600 ft

SW Cor.      SE Cor.

Section 16,  
T28N, R18W

Section 21,  
T28N, R18W

**Map of Cobalt 30 Mining Claim**  
**Mohave County Arizona**  
 Located October 1, 2019 by CANEXCO Inc.  
 All monuments are 2" by 2" wooden posts  
 4' long

0      1,000  
 feet  
 RECEIVED  
 BLM AZ STATE OFFICE  
 PHOENIX, ARIZONA  
 2019 NOV - 1 P 1:53

2

When recorded mail to:

CANEXCO Inc.  
3800 N Central Avenue  
STE 460, Phoenix AZ, 84047

FEE# 2019058052

OFFICIAL RECORDS  
OF MOHAVE COUNTY  
KRISTI BLAIR,  
COUNTY RECORDER



10/23/2019 12:02 PM Fee: \$30.00

PAGE: 1 of 2

This space for recorder use.

Certificate of Location - Lode Mining Claim

To All Whom it May Concern:

CANEXCO Inc., of 3800 N Central Avenue, STE 460, Phoenix, AZ., Midvale, hereby certifies that it has located the following lode claim in Mohave County, AZ:

Claim name: **Cobalt 31**

Date of Location: Oct 1 2019

This claim is located mainly in the SE ¼ of Section 16 T28N, R18W, Gila & Salt River Meridian. The general course of the claim is north-northwest.

To tie this claim to the Public Survey, begin at the **SE** corner of Section 16, T28N, R18W, Gila & Salt River Meridian. Bear 301 degrees for a distance of 1830 feet to the **NE** corner of this claim.

Beginning at the **NE** corner of this claim, and continuing in a clockwise direction:

Thence 1500 feet, bearing 160.7 degrees to the **SE** corner,

Thence 600 feet, bearing 250.7 degrees to the **SW** corner,

Thence 1500 feet, bearing 340.7 degrees to the **NW** corner,

Thence 600 feet, bearing 70.7 degrees to the **NE** corner, the point of beginning.

This claim covers an amount of surface containing 20.66 acres, more or less. This claim excludes any private lands which may be located within this location description.

The corner posts, centerline end posts, and location monument consist of labeled 2 inch by 2 inch wooden posts, 4 feet high. The location monument lies roughly along the center axis of the claim, 20 feet from the northern boundary.

Dated and posted on the ground this 1<sup>st</sup> day of October, 2019.

Agent for Locator

AMC458114

PHOENIX, ARIZONA

2019 NOV - 1 P 1:55

RECEIVED  
BHM AZ STATE OFFICE

State of Arizona

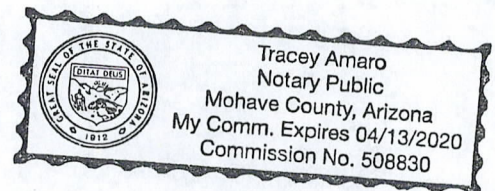
(Notary Seal)

County of Mohave

This CERTIFICATE OF LOCATION was signed or attested before me on

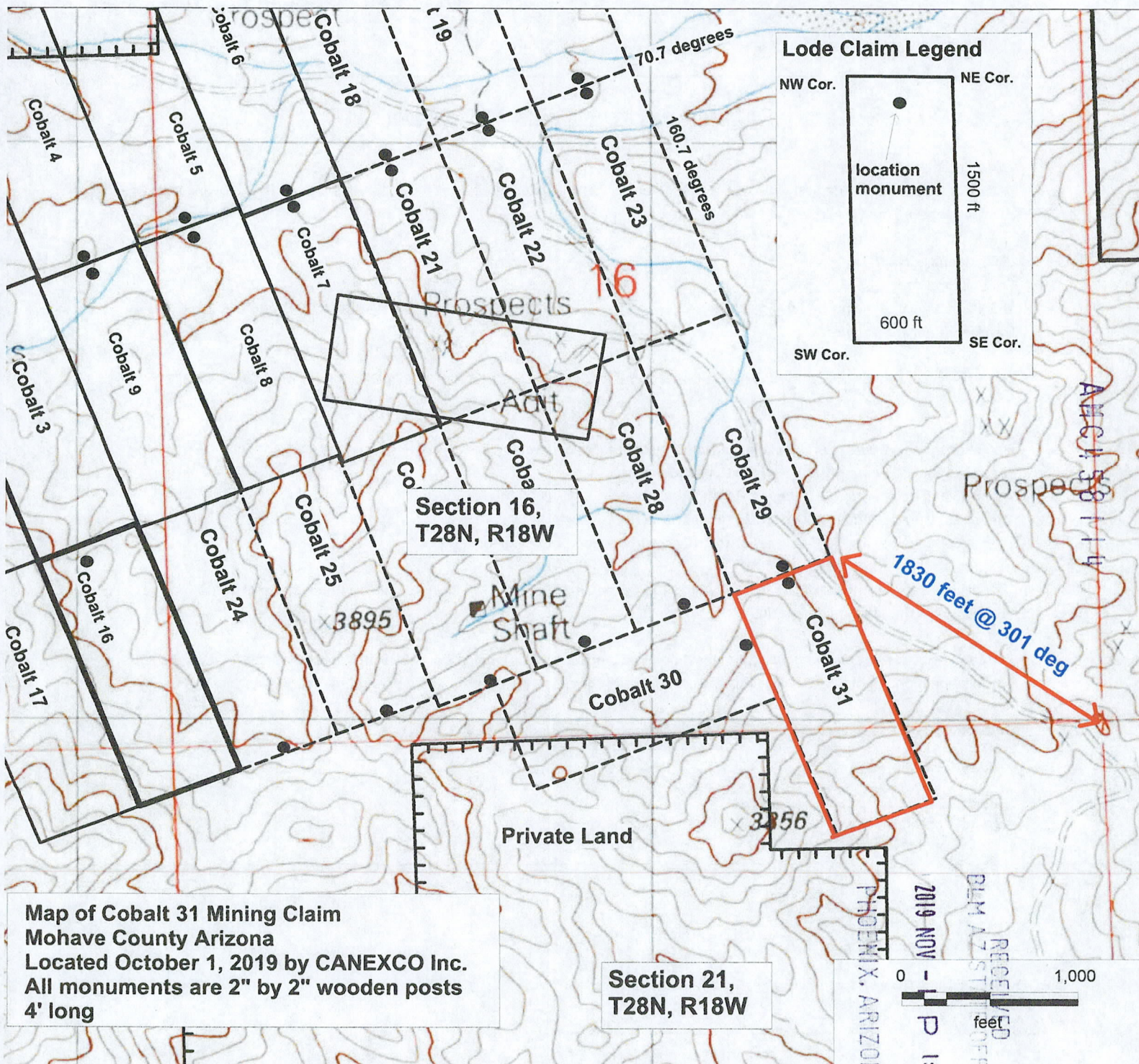
10/23/19 by Shane Ebert  
Date Name(s) or Person(s)

Tracey Amaro Notary  
Signature of Notarial Officer Title (e.g. Notary Public)



My commission expires: Apr 13 2020





**Lode Claim Legend**

NW Cor.      NE Cor.

location monument

1500 ft

600 ft

SW Cor.      SE Cor.

**Section 16,  
T28N, R18W**

**Section 21,  
T28N, R18W**

**Map of Cobalt 31 Mining Claim**  
**Mohave County Arizona**  
 Located October 1, 2019 by CANEXCO Inc.  
 All monuments are 2" by 2" wooden posts  
 4' long

RECEIVED  
 BLM AZ STATE OFFICE  
 PHOENIX, ARIZONA  
 2019 NOV 14 11:55  
 0 1,000  
 feet

2

When recorded mail to:

CANEXCO Inc.  
3800 N Central Avenue  
STE 460, Phoenix AZ, 84047

FEE# 2019058051

OFFICIAL RECORDS  
OF MOHAVE COUNTY  
KRISTI BLAIR,  
COUNTY RECORDER



10/23/2019 12:02 PM Fee: \$30.00

PAGE: 1 of 2

This space for recorder use.

Certificate of Location - Lode Mining Claim

To All Whom it May Concern:

CANEXCO Inc., of 3800 N Central Avenue, STE 460, Phoenix, AZ., Midvale, hereby certifies that it has located the following lode claim in Mohave County, AZ:

Claim name: **Cobalt 32**

Date of Location: Sept 30 2019

This claim is located mainly in the NW ¼ of Section 16 T28N, R18W, Gila & Salt River Meridian. The general course of the claim is west-southwest.

To tie this claim to the Public Survey, begin at the NW corner of Section 16, T28N, R18W, Gila & Salt River Meridian. Bear 103 degrees for a distance of 1480 feet to the SE corner of this claim.


Beginning at the SE corner of this claim, and continuing in a clockwise direction:

- Thence 1500 feet, bearing 250.7 degrees to the SE corner,
- Thence 600 feet, bearing 340.7 degrees to the SW corner,
- Thence 1500 feet, bearing 70.7 degrees to the NW corner,
- Thence 600 feet, bearing 160.7 degrees to the NE corner, the point of beginning.

This claim covers an amount of surface containing 20.66 acres, more or less. This claim excludes any private lands which may be located within this location description.

The corner posts, centerline end posts, and location monument consist of labeled 2 inch by 2 inch wooden posts, 4 feet high. The location monument lies roughly along the center axis of the claim, 750 feet from the eastern boundary.

Dated and posted on the ground this 30<sup>th</sup> day of September, 2019.

  
\_\_\_\_\_  
Agent for Locator

State of Arizona  
County of Mohave

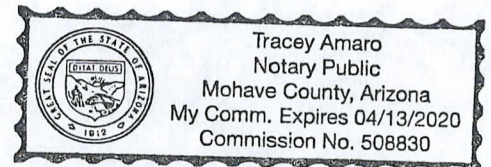
This CERTIFICATE OF LOCATION was signed or attested before me on  
10/23/19 by Share Ebel  
Date Name(s) or Person(s)

Tracey Amaro \_\_\_\_\_  
Signature of Notarial Officer Title (e.g. Notary Public)

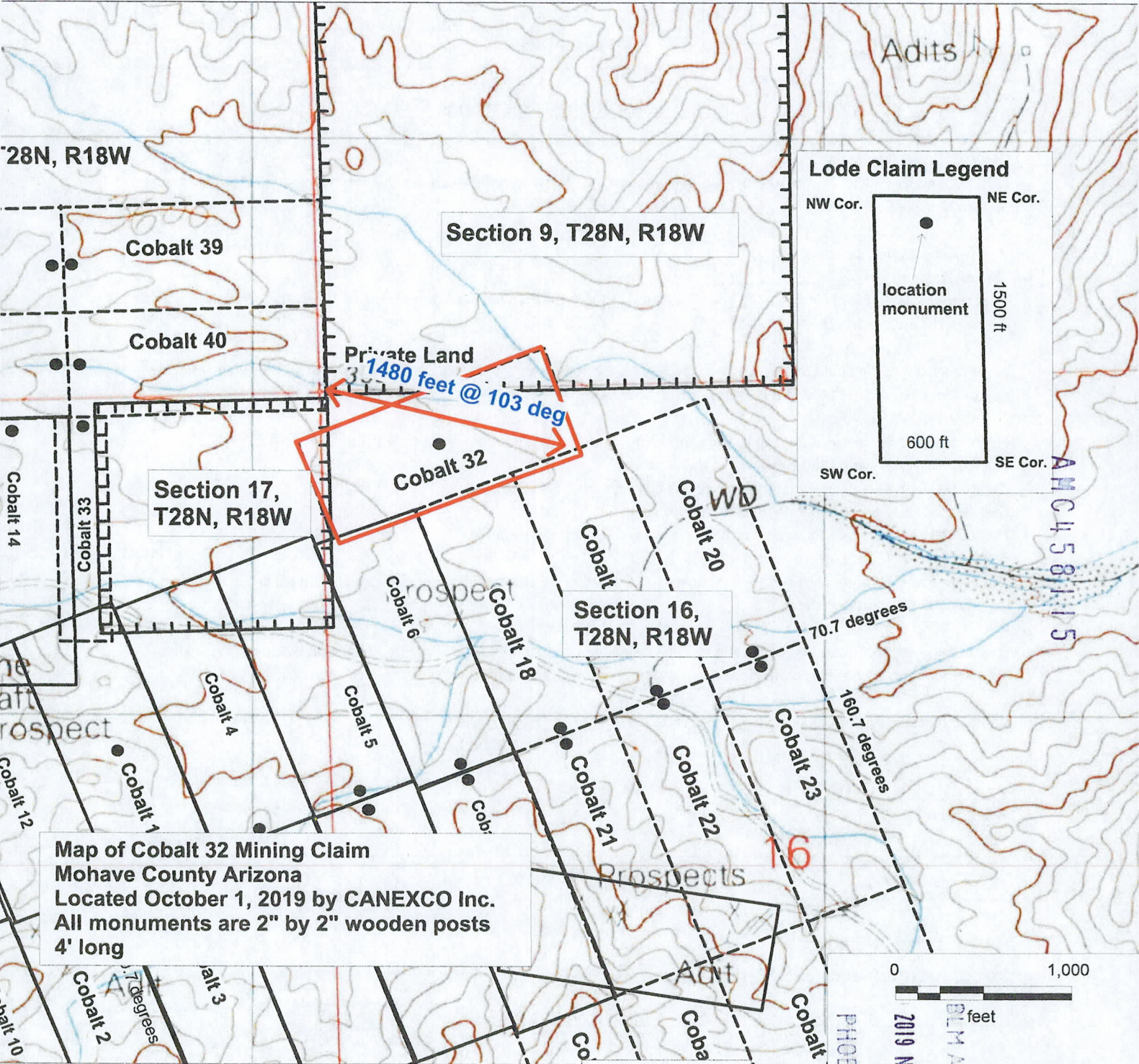
My commission expires: Apr 13 2020

(Notary Seal)

RECEIVED  
BLM AZ STATE OFFICE  
2019 NOV -1 P 1:55  
PHOENIX, ARIZONA



AMC458115



T28N, R18W

Section 9, T28N, R18W

Cobalt 39

Cobalt 40

Private Land

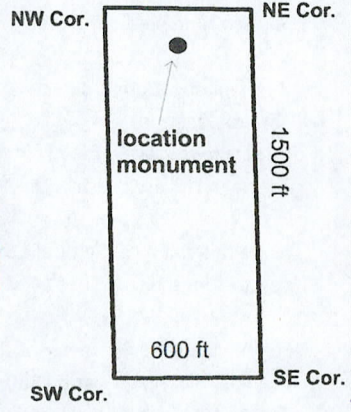
1480 feet @ 103 deg

Cobalt 32


Section 17, T28N, R18W

Section 16, T28N, R18W

Lode Claim Legend



Map of Cobalt 32 Mining Claim  
 Mohave County Arizona  
 Located October 1, 2019 by CANEXCO Inc.  
 All monuments are 2" by 2" wooden posts  
 4' long



RECEIVED  
 BLM AZ STATE OFFICE  
 2019 NOV - 1 P 1:55  
 PHOENIX, ARIZONA

AN458115

2

When recorded mail to:

CANEXCO Inc.  
3800 N Central Avenue  
STE 460, Phoenix AZ, 84047

FEE# 2019058050

OFFICIAL RECORDS  
OF MOHAVE COUNTY  
KRISTI BLAIR,  
COUNTY RECORDER



10/23/2019 12:02 PM Fee: \$30.00

PAGE: 1 of 2

This space for recorder use.

Certificate of Location - Lode Mining Claim

To All Whom it May Concern:

CANEXCO Inc., of 3800 N Central Avenue, STE 460, Phoenix, AZ., Midvale, hereby certifies that it has located the following lode claim in Mohave County, AZ:

Claim name: **Cobalt 33**

Date of Location: Sept 30 2019

This claim is located mainly in the NE ¼ of Section 17 T28N, R18W, Gila & Salt River Meridian. The general course of the claim is north-south.

To tie this claim to the Public Survey, begin at the NE corner of Section 17, T28N, R18W, Gila & Salt River Meridian. Bear 268 degrees for a distance of 1200 feet to the NE corner of this claim.

Beginning at the NE corner of this claim, and continuing in a clockwise direction:

- Thence 1500 feet, bearing 180 degrees to the SE corner,
- Thence 600 feet, bearing 270 degrees to the SW corner,
- Thence 1500 feet, bearing 0 degrees to the NW corner,
- Thence 600 feet, bearing 90 degrees to the NE corner, the point of beginning.

This claim covers an amount of surface containing 20.66 acres, more or less. This claim excludes any private lands which may be located within this location description.

The corner posts, centerline end posts, and location monument consist of labeled 2 inch by 2 inch wooden posts, 4 feet high. The location monument lies roughly along the center axis of the claim, 20 feet from the northern boundary.

Dated and posted on the ground this 30<sup>th</sup> day of September, 2019.

[Signature]  
Agent for Locator

AMC458116

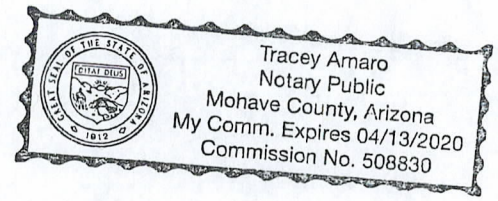
PHOENIX, ARIZONA  
2019 NOV - 1 P 1:55  
RECEIVED  
DLM AZ STATE OFFICE

State of Arizona  
County of Mohave

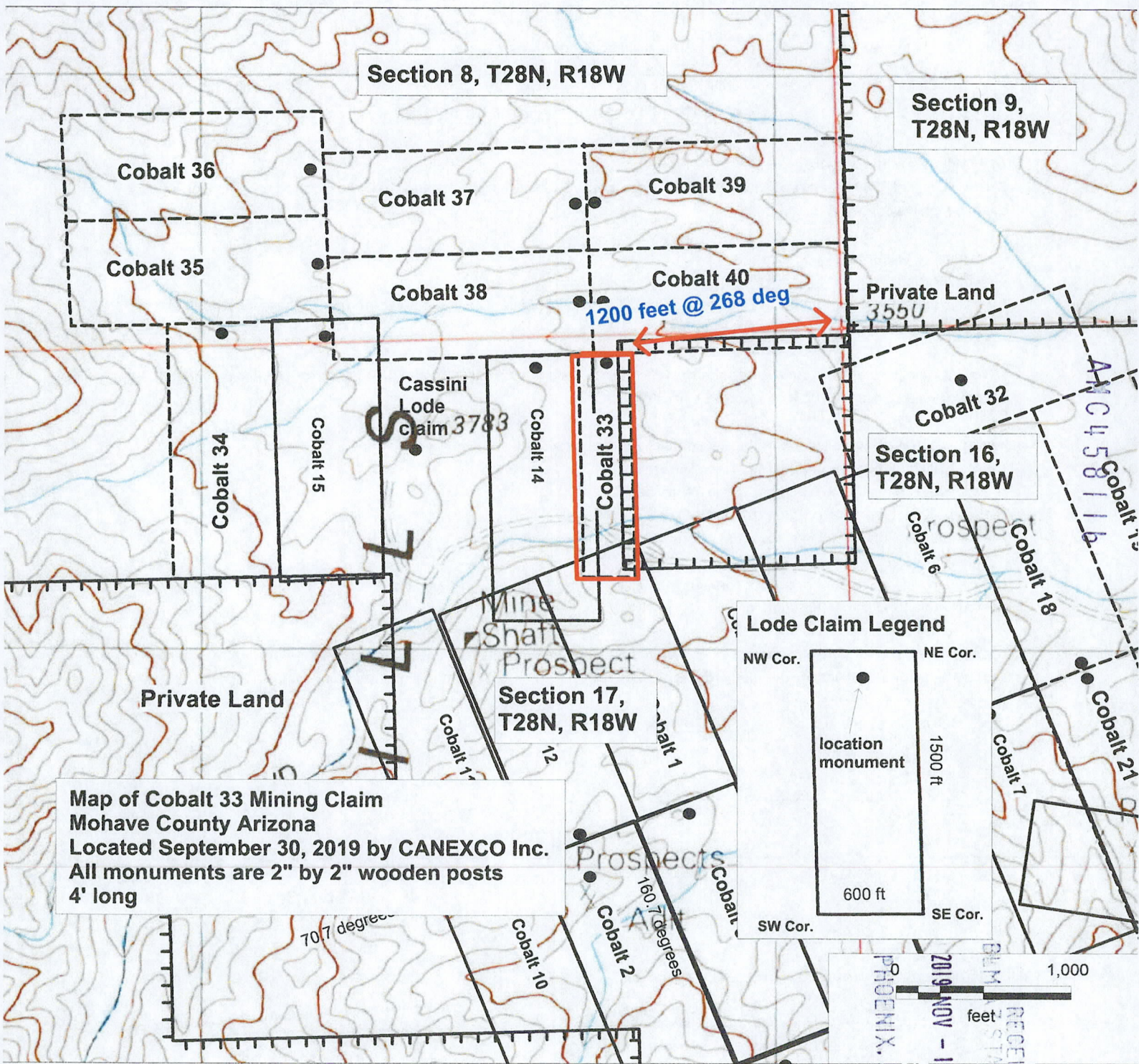
(Notary Seal)

This CERTIFICATE OF LOCATION was signed or attested before me on  
10/23/19 by Shore Ebers  
Date Name(s) or Person(s)

Tracey Amaro Notary  
Signature of Notarial Officer Title (e.g. Notary Public)



My commission expires: Apr 13 2020



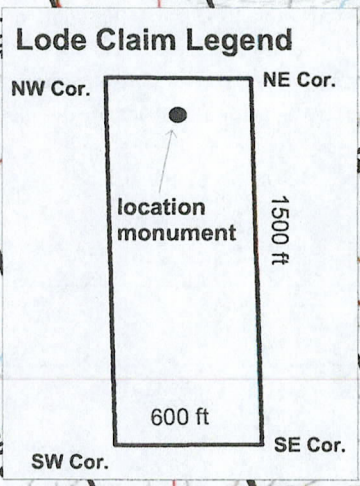
Section 8, T28N, R18W

Section 9, T28N, R18W

Section 16, T28N, R18W

Section 17, T28N, R18W

**Map of Cobalt 33 Mining Claim**  
 Mohave County Arizona  
 Located September 30, 2019 by CANEXCO Inc.  
 All monuments are 2" by 2" wooden posts  
 4' long



RECEIVED  
 STATE OFFICE  
 PHOENIX, ARIZONA  
 2019 NOV - 1 P 1:55

AMC 458116

PHOENIX, ARIZONA

2

When recorded mail to:

CANEXCO Inc.  
3800 N Central Avenue  
STE 460, Phoenix AZ, 84047

FEE# 2019058049

OFFICIAL RECORDS  
OF MOHAVE COUNTY  
KRISTI BLAIR,  
COUNTY RECORDER



10/23/2019 12:02 PM Fee: \$30.00

PAGE: 1 of 2

This space for recorder use.

Certificate of Location - Lode Mining Claim

To All Whom it May Concern:

CANEXCO Inc., of 3800 N Central Avenue, STE 460, Phoenix, AZ., Midvale, hereby certifies that it has located the following lode claim in Mohave County, AZ:

Claim name: **Cobalt 34**

Date of Location: Sept 30 2019

This claim is located mainly in the NW ¼ of Section 17 T28N, R18W, Gila & Salt River Meridian. The general course of the claim is north-south.

To tie this claim to the Public Survey, begin at the NE corner of Section 17, T28N, R18W, Gila & Salt River Meridian. Bear 273 degrees for a distance of 3300 feet to the NE corner of this claim.


Beginning at the NE corner of this claim, and continuing in a clockwise direction:

- Thence 1500 feet, bearing 180 degrees to the SE corner,
- Thence 600 feet, bearing 270 degrees to the SW corner,
- Thence 1500 feet, bearing 0 degrees to the NW corner,
- Thence 600 feet, bearing 90 degrees to the NE corner, the point of beginning.

This claim covers an amount of surface containing 20.66 acres, more or less. This claim excludes any private lands which may be located within this location description.

The corner posts, centerline end posts, and location monument consist of labeled 2 inch by 2 inch wooden posts, 4 feet high. The location monument lies roughly along the center axis of the claim, 20 feet from the northern boundary.

Dated and posted on the ground this 30<sup>th</sup> day of September, 2019.

  
Agent for Locator

RECEIVED  
BLM AZ STATE OFFICE  
PHOENIX, ARIZONA  
2019 NOV - 1 P 1:55

AN0458117

State of Arizona

County of Mohave

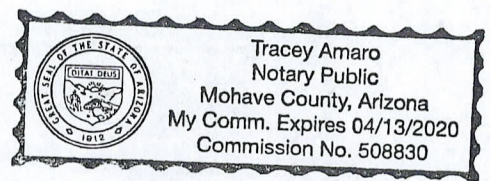
(Notary Seal)

This CERTIFICATE OF LOCATION was signed or attested before me on

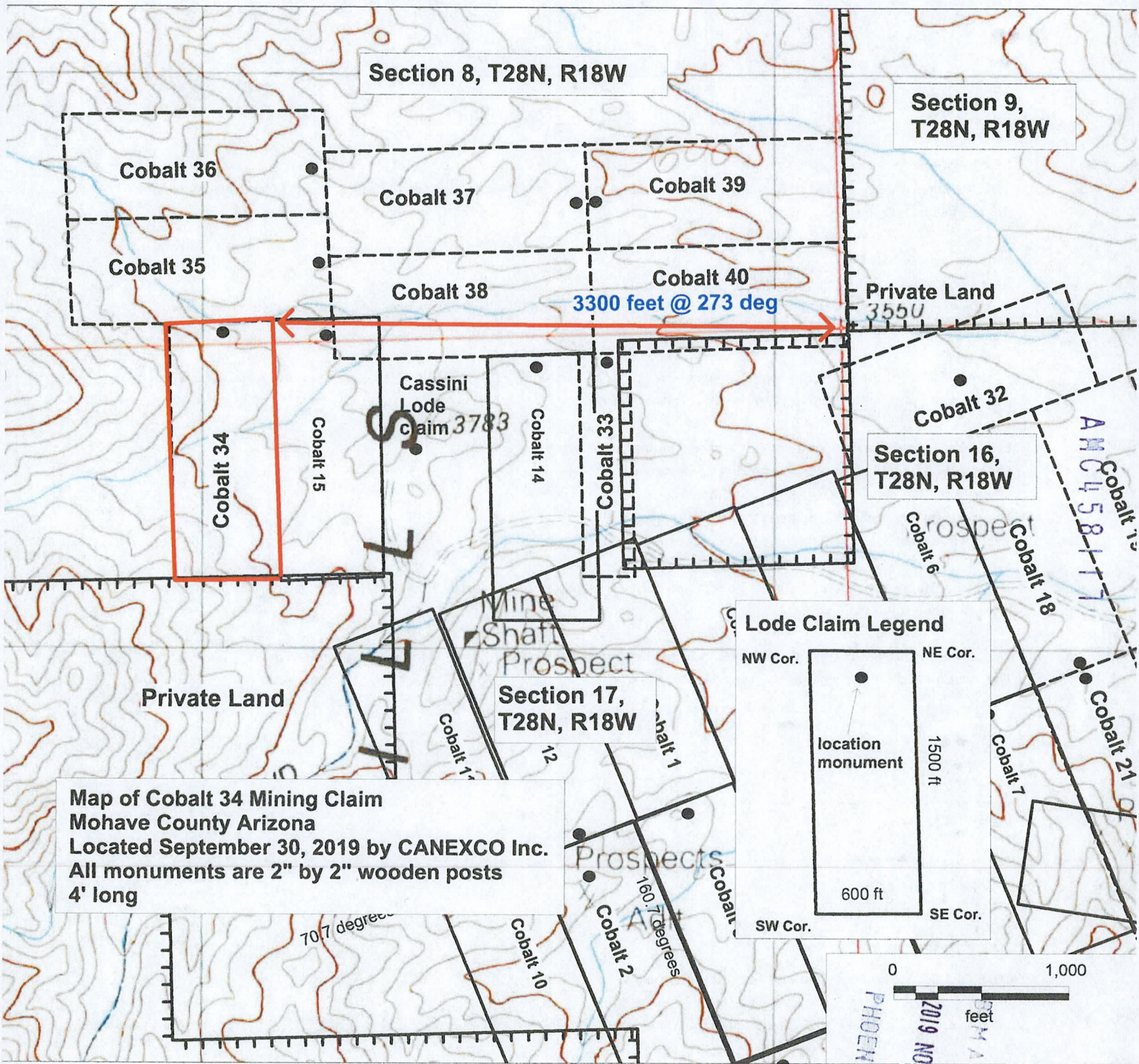
10/23/19 by Shane Ebert  
Date Name(s) or Person(s)

Tracey Amaro  
Signature of Notarial Officer

Notary  
Title (e.g. Notary Public)



My commission expires: Apr 13 2020



2

When recorded mail to:

CANEXCO Inc.  
3800 N Central Avenue  
STE 460, Phoenix AZ, 84047

FEE# 2019058048

OFFICIAL RECORDS  
OF MOHAVE COUNTY  
KRISTI BLAIR,  
COUNTY RECORDER



10/23/2019 12:02 PM Fee: \$30.00

PAGE: 1 of 2

This space for recorder use.

Certificate of Location - Lode Mining Claim

To All Whom it May Concern:

CANEXCO Inc., of 3800 N Central Avenue, STE 460, Phoenix, AZ., Midvale, hereby certifies that it has located the following lode claim in Mohave County, AZ:

Claim name: **Cobalt 35**

Date of Location: Sept 30 2019

This claim is located mainly in the SW ¼ of Section 8 T28N, R18W, Gila & Salt River Meridian. The general course of the claim is east-west.

To tie this claim to the Public Survey, begin at the **SE** corner of **Section 8, T28N, R18W, Gila & Salt River Meridian**. Bear **284** degrees for a distance of **3060** feet to the **NE** corner of this claim.

Beginning at the **NE** corner of this claim, and continuing in a clockwise direction:

Thence **600** feet, bearing **180** degrees to the **SE** corner,

Thence **1500** feet, bearing **270** degrees to the **SW** corner,

Thence **600** feet, bearing **0** degrees to the **NW** corner,

Thence **1500** feet, bearing **90** degrees to the **NE** corner, the point of beginning.

This claim covers an amount of surface containing **20.66** acres, more or less. This claim excludes any private lands which may be located within this location description.

The corner posts, centerline end posts, and location monument consist of labeled 2 inch by 2 inch wooden posts, 4 feet high. The location monument lies roughly along the center axis of the claim, 20 feet from the eastern boundary.

Dated and posted on the ground this 30<sup>th</sup> day of September, 2019.

[Signature]  
Agent for Locator

AMC458118

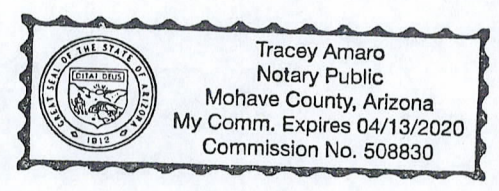
State of Arizona  
County of Mohave

(Notary Seal)

RECEIVED  
DEM AZ STATE OFFICE  
2019 NOV - 1 P 1:55  
PHOENIX, ARIZONA

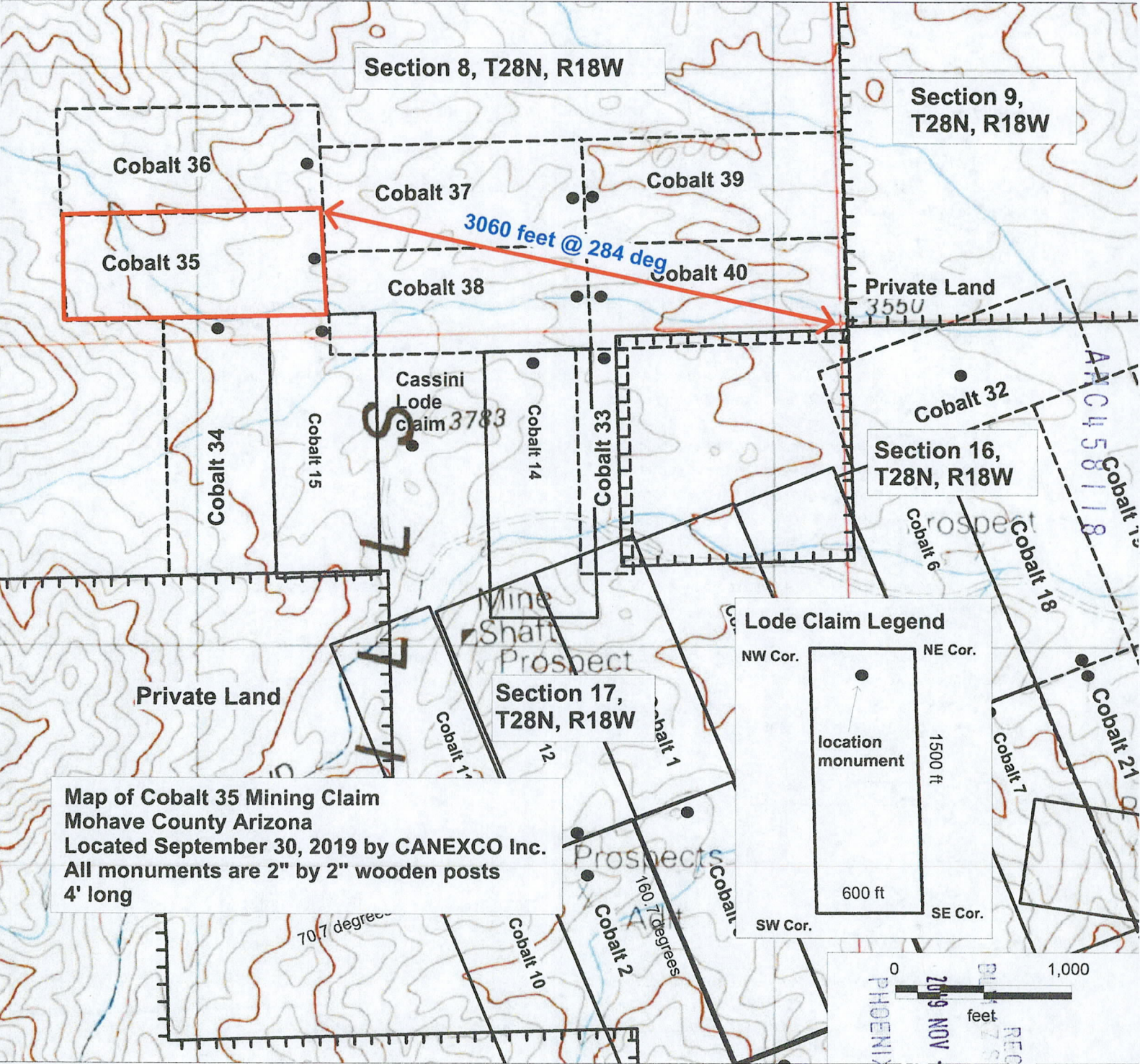
This **CERTIFICATE OF LOCATION** was signed or attested before me on  
10/23/19 by Share Ebert  
Date Name(s) or Person(s)

Tracey Amara Notary  
Signature of Notarial Officer Title (e.g. Notary Public)



My commission expires: Apr 13 2020





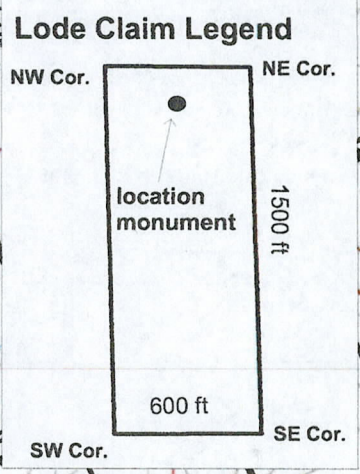
Section 8, T28N, R18W

Section 9, T28N, R18W

Section 16, T28N, R18W

Section 17, T28N, R18W

Map of Cobalt 35 Mining Claim  
 Mohave County Arizona  
 Located September 30, 2019 by CANEXCO Inc.  
 All monuments are 2" by 2" wooden posts  
 4' long



RECEIVED  
 DEPT. OF STATE OFFICE  
 PHOENIX, ARIZONA  
 2019 NOV - 1 P 1:55

2

When recorded mail to:

CANEXCO Inc.  
3800 N Central Avenue  
STE 460, Phoenix AZ, 84047

FEE# 2019058047

OFFICIAL RECORDS  
OF MOHAVE COUNTY  
KRISTI BLAIR,  
COUNTY RECORDER



10/23/2019 12:02 PM Fee: \$30.00

PAGE: 1 of 2

This space for recorder use.

Certificate of Location - Lode Mining Claim

To All Whom it May Concern:

CANEXCO Inc., of 3800 N Central Avenue, STE 460, Phoenix, AZ., Midvale, hereby certifies that it has located the following lode claim in Mohave County, AZ:

Claim name: **Cobalt 36**

Date of Location: Sept 30 2019

This claim is located mainly in the SW ¼ of Section 8 T28N, R18W, Gila & Salt River Meridian. The general course of the claim is east-west.

To tie this claim to the Public Survey, begin at the **SE corner of Section 8, T28N, R18W, Gila & Salt River Meridian**. Bear **294 degrees** for a distance of **3060 feet** to the NE corner of this claim.

Beginning at the **NE corner** of this claim, and continuing in a clockwise direction:  
Thence **600 feet**, bearing **180 degrees** to the **SE corner**,  
Thence **1500 feet**, bearing **270 degrees** to the **SW corner**,  
Thence **600 feet**, bearing **0 degrees** to the **NW corner**,  
Thence **1500 feet**, bearing **90 degrees** to the **NE corner**, the point of beginning.

This claim covers an amount of surface containing **20.66 acres**, more or less. This claim excludes any private lands which may be located within this location description.

The corner posts, centerline end posts, and location monument consist of labeled 2 inch by 2 inch wooden posts, 4 feet high. The location monument lies roughly along the center axis of the claim, 20 feet from the eastern boundary.

Dated and posted on the ground this 30<sup>th</sup> day of September, 2019.

Agent for Locator

AMC458119

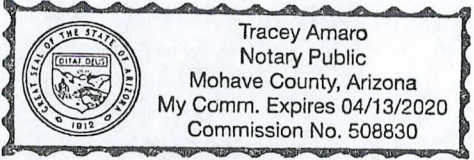
RECEIVED  
BLM AZ STATE OFFICE  
2019 NOV -1 P 1:55  
PHOENIX, ARIZONA

State of Arizona  
County of Mohave

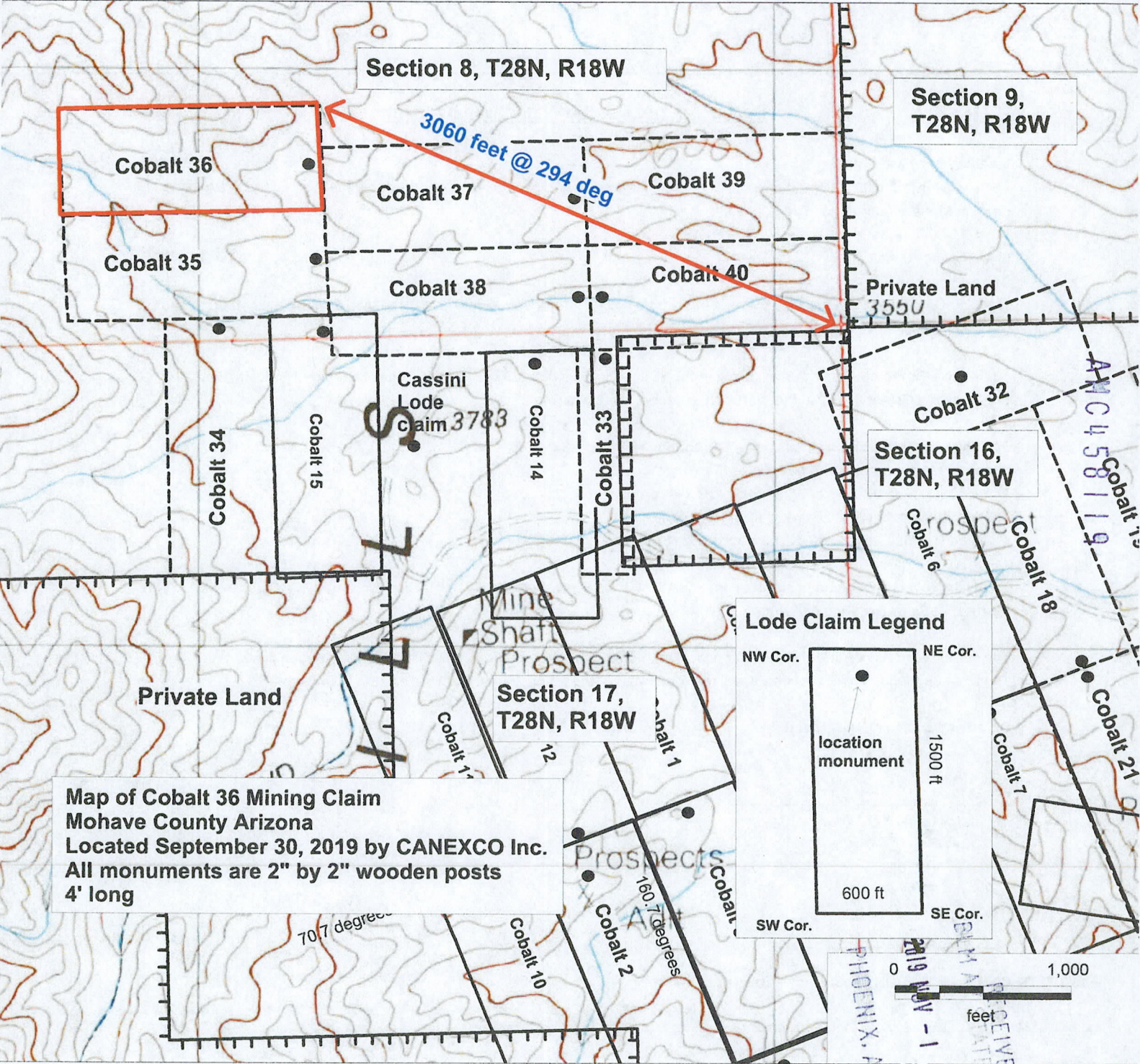
(Notary Seal)

This **CERTIFICATE OF LOCATION** was signed or attested before me on  
10/23/19 by Share Ebert  
Date Name(s) or Person(s)

Tracey Amaro Notary  
Signature of Notarial Officer Title (e.g. Notary Public)



My commission expires: Apr 13 2020



Section 8, T28N, R18W

Section 9, T28N, R18W

Cobalt 36

Cobalt 37

Cobalt 39

Cobalt 35

Cobalt 38

Cobalt 40

Private Land  
355U

Cassini  
Lode  
Claim 3783

Section 16,  
T28N, R18W

Cobalt 34

Cobalt 15

Cobalt 14

Cobalt 33

Cobalt 32

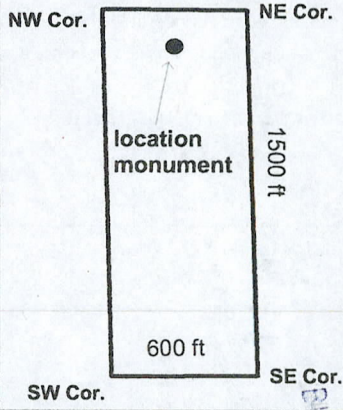
Prospect  
Cobalt 6

Cobalt 18


Private Land

Section 17,  
T28N, R18W

Lode Claim Legend



Map of Cobalt 36 Mining Claim  
Mohave County Arizona  
Located September 30, 2019 by CANEXCO Inc.  
All monuments are 2" by 2" wooden posts  
4' long



RECEIVED  
MINE CLAIMS OFFICE  
PHOENIX, ARIZONA  
2019 NOV -1 P 1:55

2

When recorded mail to:

CANEXCO Inc.  
3800 N Central Avenue  
STE 460, Phoenix AZ, 84047

This space for recorder use.

FEE# 2019058046

OFFICIAL RECORDS  
OF MOHAVE COUNTY  
KRISTI BLAIR,  
COUNTY RECORDER



10/23/2019 12:02 PM Fee: \$30.00

PAGE: 1 of 2

Certificate of Location - Lode Mining Claim

To All Whom it May Concern:

CANEXCO Inc., of 3800 N Central Avenue, STE 460, Phoenix, AZ., Midvale, hereby certifies that it has located the following lode claim in Mohave County, AZ:

Claim name: **Cobalt 37**

Date of Location: Sept 30 2019

This claim is located mainly in the SE ¼ of Section 8 T28N, R18W, Gila & Salt River Meridian. The general course of the claim is east-west.

To tie this claim to the Public Survey, begin at the **SE** corner of Section 8, T28N, R18W, Gila & Salt River Meridian. Bear 306 degrees for a distance of 1870 feet to the NE corner of this claim.

Beginning at the **NE** corner of this claim, and continuing in a clockwise direction:

- Thence 600 feet, bearing 180 degrees to the SE corner,
- Thence 1500 feet, bearing 270 degrees to the SW corner,
- Thence 600 feet, bearing 0 degrees to the NW corner,
- Thence 1500 feet, bearing 90 degrees to the NE corner, the point of beginning.

This claim covers an amount of surface containing 20.66 acres, more or less. This claim excludes any private lands which may be located within this location description.

The corner posts, centerline end posts, and location monument consist of labeled 2 inch by 2 inch wooden posts, 4 feet high. The location monument lies roughly along the center axis of the claim, 20 feet from the eastern boundary.

Dated and posted on the ground this 30<sup>th</sup> day of September, 2019.

[Signature]  
Agent for Locator

AMC458120


RECEIVED  
BLM AZ STATE OFFICE  
2019 NOV - 1 P 1:55  
PHOENIX, ARIZONA

State of Arizona  
County of Mohave

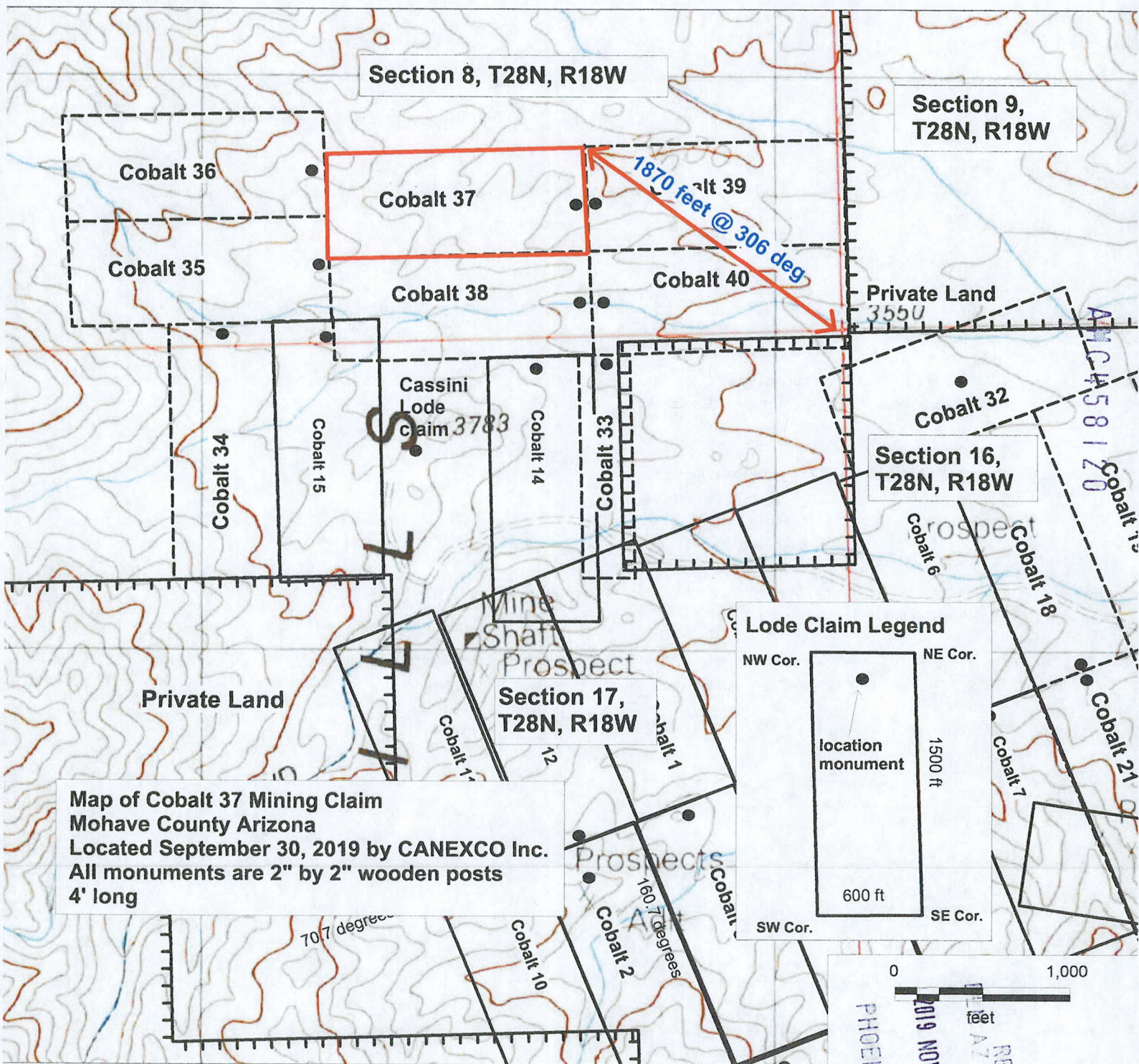
(Notary Seal)

This CERTIFICATE OF LOCATION was signed or attested before me on  
10/23/2019 by Shane Ebert  
Date Name(s) or Person(s)

Tracey Amaro \_\_\_\_\_  
Signature of Notarial Officer Title (e.g. Notary Public)



My commission expires: Apr 13 2020

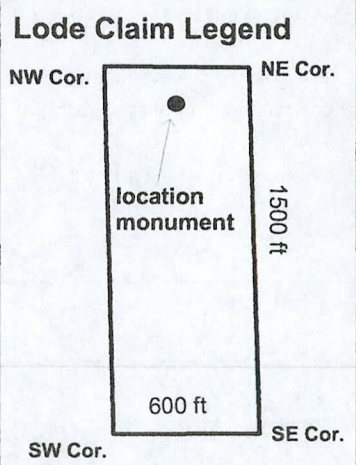


Section 8, T28N, R18W

Section 9, T28N, R18W

Section 16, T28N, R18W

Section 17, T28N, R18W



**Map of Cobalt 37 Mining Claim**  
 Mohave County Arizona  
 Located September 30, 2019 by CANEXCO Inc.  
 All monuments are 2" by 2" wooden posts  
 4' long



RECEIVED  
 AZ STATE OFFICE  
 2019 NOV - 1 P 1:50  
 PHOENIX, ARIZONA

AMC 458120

2

When recorded mail to:

CANEXCO Inc.  
3800 N Central Avenue  
STE 460, Phoenix AZ, 84047

FEE# 2019058045

OFFICIAL RECORDS  
OF MOHAVE COUNTY  
KRISTI BLAIR,  
COUNTY RECORDER



10/23/2019 12:02 PM Fee: \$30.00

PAGE: 1 of 2

This space for recorder use.

Certificate of Location - Lode Mining Claim

To All Whom it May Concern:

CANEXCO Inc., of 3800 N Central Avenue, STE 460, Phoenix, AZ., Midvale, hereby certifies that it has located the following lode claim in Mohave County, AZ:

Claim name: **Cobalt 38**

Date of Location: Sept 30 2019

This claim is located mainly in the SE ¼ of Section 8 T28N, R18W, Gila & Salt River Meridian. The general course of the claim is east-west.

To tie this claim to the Public Survey, begin at the **SE** corner of Section 8, T28N, R18W, Gila & Salt River Meridian. Bear 289 degrees for a distance of 1570 feet to the NE corner of this claim.

Beginning at the **NE** corner of this claim, and continuing in a clockwise direction:

Thence 600 feet, bearing 180 degrees to the **SE** corner,

Thence 1500 feet, bearing 270 degrees to the **SW** corner,

Thence 600 feet, bearing 0 degrees to the **NW** corner,

Thence 1500 feet, bearing 90 degrees to the **NE** corner, the point of beginning.

This claim covers an amount of surface containing 20.66 acres, more or less. This claim excludes any private lands which may be located within this location description.

The corner posts, centerline end posts, and location monument consist of labeled 2 inch by 2 inch wooden posts, 4 feet high. The location monument lies roughly along the center axis of the claim, 20 feet from the eastern boundary.

Dated and posted on the ground this 30<sup>th</sup> day of September, 2019.

Agent for Locator

AMC458121

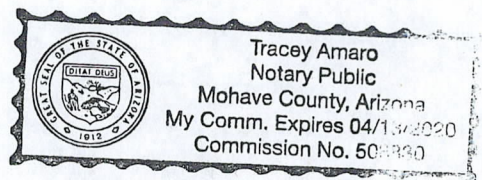
RECEIVED  
BLM AZ STATE OFFICE  
2019 NOV - 1 P 1:56  
PHOENIX, ARIZONA

State of Arizona  
County of Mohave

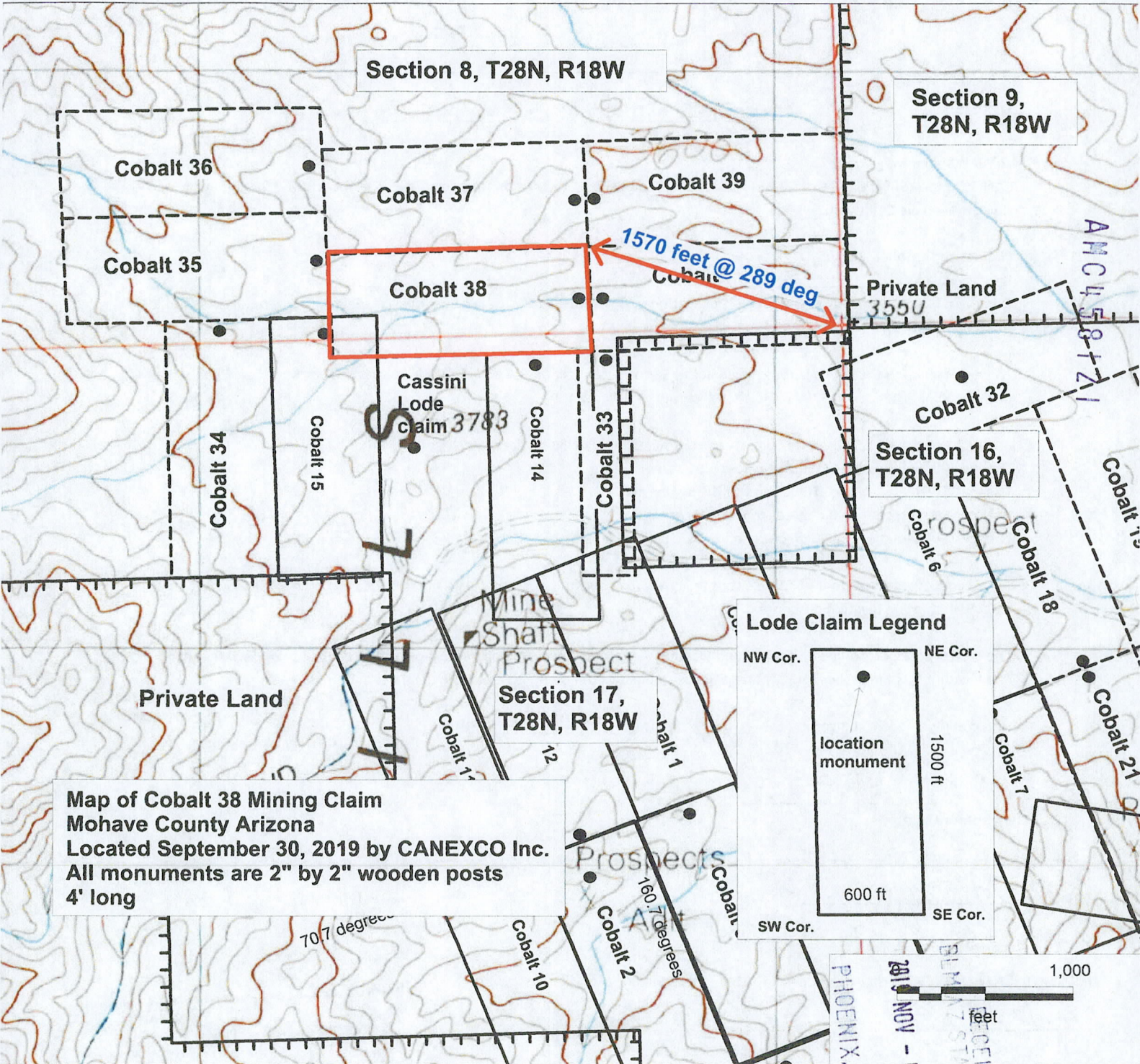
(Notary Seal)

This CERTIFICATE OF LOCATION was signed or attested before me on  
10/23/19 by Shane Ebert  
Date Name(s) or Person(s)

Tracey Amaro Notary  
Signature of Notarial Officer Title (e.g. Notary Public)



My commission expires: Apr 13 2020



Section 8, T28N, R18W

Section 9, T28N, R18W

Cobalt 36

Cobalt 37

Cobalt 39

Cobalt 35

Cobalt 38

Private Land 355U

Cassini Lode Claim 3783

Section 16, T28N, R18W

Cobalt 34

Cobalt 15

Cobalt 14

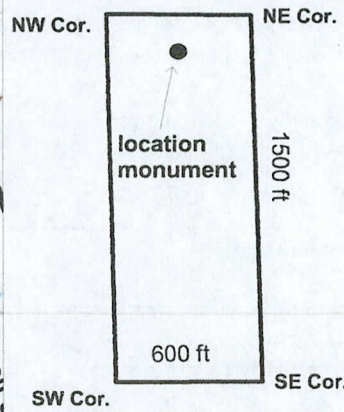
Cobalt 33

Cobalt 32

Private Land

Section 17, T28N, R18W

Lode Claim Legend



Map of Cobalt 38 Mining Claim  
 Mohave County Arizona  
 Located September 30, 2019 by CANEXCO Inc.  
 All monuments are 2" by 2" wooden posts  
 4' long

PHOENIX ARIZONA  
 2019 NOV - 1 P 1:56  
 RECEIVED  
 BLM STATE OFFICE

2

When recorded mail to:

CANEXCO Inc.  
3800 N Central Avenue  
STE 460, Phoenix AZ, 84047

FEE# 2019058044

OFFICIAL RECORDS  
OF MOHAVE COUNTY  
KRISTI BLAIR,  
COUNTY RECORDER



10/23/2019 12:02 PM Fee: \$30.00

PAGE: 1 of 2

This space for recorder use.

Certificate of Location - Lode Mining Claim

To All Whom it May Concern:

CANEXCO Inc., of 3800 N Central Avenue, STE 460, Phoenix, AZ., Midvale, hereby certifies that it has located the following lode claim in Mohave County, AZ:

Claim name: **Cobalt 39**

Date of Location: Sept 30 2019

This claim is located mainly in the SE ¼ of Section 8 T28N, R18W, Gila & Salt River Meridian. The general course of the claim is east-west.

To tie this claim to the Public Survey, begin at the SE corner of Section 8, T28N, R18W, Gila & Salt River Meridian. Bear 0 degrees for a distance of 1140 feet to the NE corner of this claim.

Beginning at the NE corner of this claim, and continuing in a clockwise direction:

- Thence 600 feet, bearing 180 degrees to the SE corner,
- Thence 1500 feet, bearing 270 degrees to the SW corner,
- Thence 600 feet, bearing 0 degrees to the NW corner,
- Thence 1500 feet, bearing 90 degrees to the NE corner, the point of beginning.

This claim covers an amount of surface containing 20.66 acres, more or less. This claim excludes any private lands which may be located within this location description.

The corner posts, centerline end posts, and location monument consist of labeled 2 inch by 2 inch wooden posts, 4 feet high. The location monument lies roughly along the center axis of the claim, 20 feet from the western boundary.

Dated and posted on the ground this 30<sup>th</sup> day of September, 2019.

[Signature]  
Agent for Locator

AMC458122

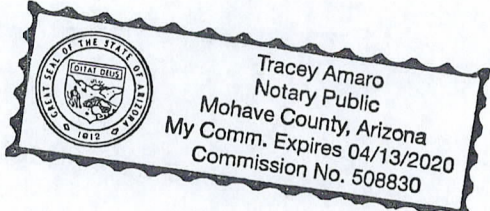
RECEIVED  
BLM AZ STATE OFFICE  
2019 NOV - 1 P 1:56  
PHOENIX, ARIZONA

State of Arizona  
County of Mohave

(Notary Seal)

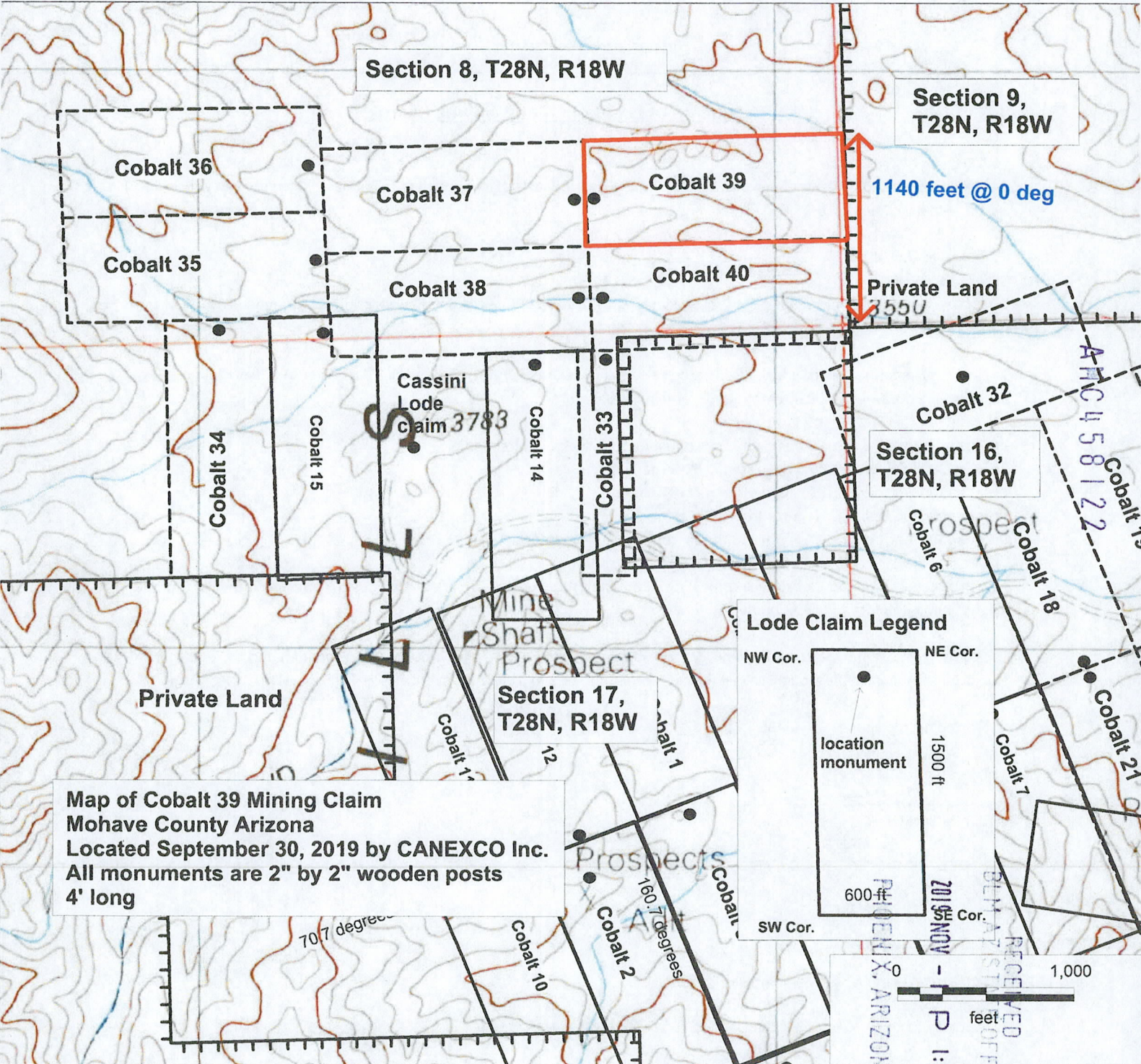
This CERTIFICATE OF LOCATION was signed or attested before me on  
10/23/19 by Share Ebel  
Date Name(s) or Person(s)

Tracey Amaro Notary  
Signature of Notarial Officer Title (e.g. Notary Public)



My commission expires: Apr 13 2026





**Map of Cobalt 39 Mining Claim**  
 Mohave County Arizona  
 Located September 30, 2019 by CANEXCO Inc.  
 All monuments are 2" by 2" wooden posts  
 4' long

**Lode Claim Legend**

NW Cor.      NE Cor.

location monument

1500 ft

600 ft

SW Cor.      SE Cor.



PHOENIX, ARIZONA  
 2019 NOV - 1 P 1:56  
 RECEIVED  
 DELTA STATE OFFICE  
 PHOENIX, ARIZONA  
 2019 NOV -  
 BLM AZS  
 RE

2

When recorded mail to:

CANEXCO Inc.  
3800 N Central Avenue  
STE 460, Phoenix AZ, 84047

FEE# 2019058043

OFFICIAL RECORDS  
OF MOHAVE COUNTY  
KRISTI BLAIR,  
COUNTY RECORDER



10/23/2019 12:02 PM Fee: \$30.00

PAGE: 1 of 2

This space for recorder use.

Certificate of Location - Lode Mining Claim

To All Whom it May Concern:

CANEXCO Inc., of 3800 N Central Avenue, STE 460, Phoenix, AZ., Midvale, hereby certifies that it has located the following lode claim in Mohave County, AZ:

Claim name: **Cobalt 40**

Date of Location: Sept 30 2019

This claim is located mainly in the SE ¼ of Section 8 T28N, R18W, Gila & Salt River Meridian. The general course of the claim is east-west.

To tie this claim to the Public Survey, begin at the SE corner of Section 8, T28N, R18W, Gila & Salt River Meridian. Bear 0 degrees for a distance of 530 feet to the NE corner of this claim.

Beginning at the NE corner of this claim, and continuing in a clockwise direction:

- Thence 600 feet, bearing 180 degrees to the SE corner,
- Thence 1500 feet, bearing 270 degrees to the SW corner,
- Thence 600 feet, bearing 0 degrees to the NW corner,
- Thence 1500 feet, bearing 90 degrees to the NE corner, the point of beginning.

This claim covers an amount of surface containing 20.66 acres, more or less. This claim excludes any private lands which may be located within this location description.

The corner posts, centerline end posts, and location monument consist of labeled 2 inch by 2 inch wooden posts, 4 feet high. The location monument lies roughly along the center axis of the claim, 20 feet from the western boundary.

Dated and posted on the ground this 30<sup>th</sup> day of September, 2019.

Agent for Locator

AMC458123

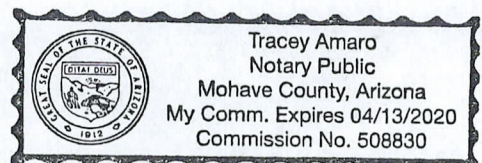
RECEIVED  
BLM AZ STATE OFFICE  
2019 NOV - 1 P 1:56  
PHOENIX, ARIZONA

State of Arizona  
County of Mohave

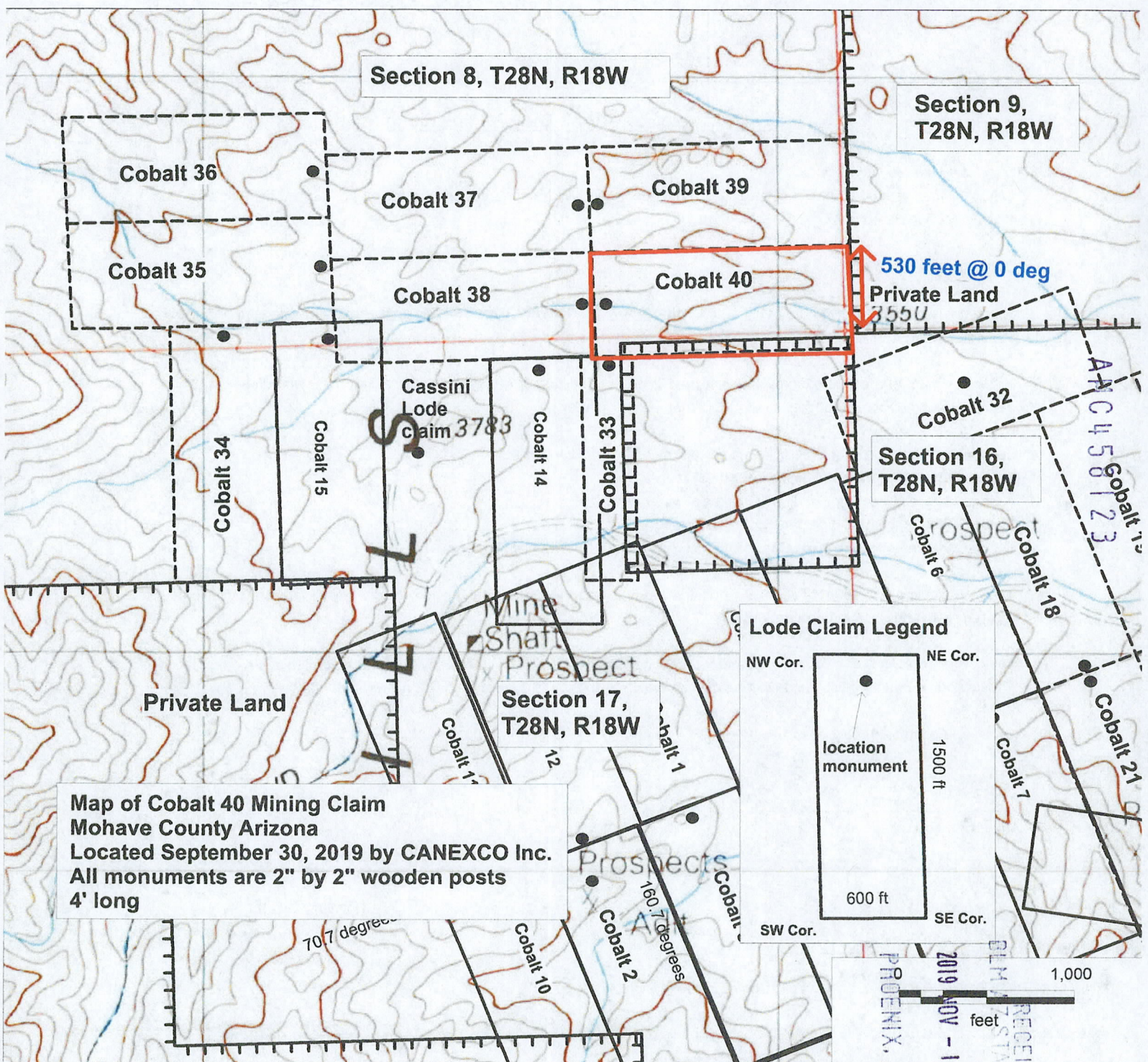
(Notary Seal)

This CERTIFICATE OF LOCATION was signed or attested before me on  
10/23/19 by Shane Ebert  
Date Name(s) or Person(s)

Tracey Amaro Notary  
Signature of Notarial Officer Title (e.g. Notary Public)



My commission expires: Apr 13 2020



Section 8, T28N, R18W

Section 9, T28N, R18W

Cobalt 36

Cobalt 37

Cobalt 39

Cobalt 35

Cobalt 38

Cobalt 40

530 feet @ 0 deg  
Private Land  
355U

Cassini  
Lode  
Claim 3783

Cobalt 34

Cobalt 15

Cobalt 14

Cobalt 33

Section 16,  
T28N, R18W

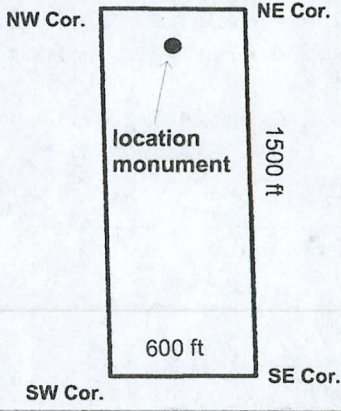
Cobalt 32

Private Land

Mine  
Shaft  
Prospect

Section 17,  
T28N, R18W

Lode Claim Legend



Map of Cobalt 40 Mining Claim  
Mohave County Arizona  
Located September 30, 2019 by CANEXCO Inc.  
All monuments are 2" by 2" wooden posts  
4' long

RECEIVED  
BLM STATE OFFICE  
PHOENIX, ARIZONA  
2019 NOV - 1 P 1:56



# LR2000 Internal

## CR Geographic Report with Land

### Download User Guide (pdf)

**Purpose:** This report produces a geographic listing of case information based on retrieval by Meridian/Township/Range. This report format will display the case type, case disposition, meridian, township, range, section, survey type, survey number, surface management agency, pending actions, serial number, and total case acres.

To refresh the query, do a **Ctrl-R**. It resets the page and clears any criteria fields that may have entries.



### No Results

The specified criteria didn't result in any data. This is often caused by applying filters and/or selection steps that are too restrictive or that contain incorrect values. Please check your analysis filters and selection steps, and try again. The filters or selection steps currently being applied are shown below.

#### Filters

Disposition is equal to **AUTHORIZED, CANCELLED, EXPIRED, REJECTED, RELINQUISHED, PENDING, WITHDRAWN**

**and** Meridian Township Range Section is equal to **14 0280N 0180W 008, 14 0280N 0180W 016, 14 0280N 0180W 017**

**and** Admin State is equal to **AZ**



# LR2000 Internal

## CR Geographic Report with Land

[Download User Guide \(pdf\)](#)

**Purpose:** This report produces a geographic listing of case information based on retrieval by Meridian/Township/Range. This report format will display the case type, case disposition, meridian, township, range, section, survey type, survey number, surface management agency, pending actions, serial number, and total case acres.

To refresh the query, do a **Ctrl-R**. It resets the page and clears any criteria fields that may have entries.



### No Results

The specified criteria didn't result in any data. This is often caused by applying filters and/or selection steps that are too restrictive or that contain incorrect values. Please check your analysis filters and selection steps, and try again. The filters or selection steps currently being applied are shown below.

#### Filters

Disposition is equal to **AUTHORIZED, CANCELLED, EXPIRED, PENDING, REJECTED, RELINQUISHED, WITHDRAWN**

**and** Meridian Township Range Section is equal to **14 0280N 0180W 009, 14 0280N 0180W 021**

**and** Admin State is equal to **AZ**



3800 W Central Ave  
Ste 460, Phoenix AZ  
85047

RECEIVED  
BLM AZ STATE OFFICE

2019 NOV -1 P 1:56

PHOENIX, ARIZONA

BLM Arizona State Office  
One North Central Ave Ste 800  
Phoenix, AZ USA  
85004 - 4427  
Ath mining claims




**\* NON - DELIVERY INSTRUCTIONS | DIRECTIVES RELATIVES À NON - LIVRAISON**  
 Sender/Expéditeur: **Signature** **CN22 Customs Declaration / Déclaration en douane CN22** Date

**A** Return at SENDER'S EXPENSE / Retourner AUX FRANS DE L'ÉMETTEUR  **B** ABANDON / ABANDON

**RECEIVED**  
 PHOENIX STATE OFFICE  
 EG 047 185 069 CA  
 2019 NOV - 1 P 1:56

CANADA POST / POSTES CANADA  
 Xpresspost  
 Postage Paid / Port payé

**103189**  
 28 - 10 - 2019  
 Prince George, B.C.  
 V2L 3X0



CANADA POST / POSTES CANADA

**UNITED STATES / ÉTATS-UNIS**

**1**

**Xpresspost-USA / E-U.**

**Documents Only / Documents seulement**

From / De: **CADEXIO**  
**500 N Central Ave Ste 600**  
**Phoenix**  
**AZ 85004** Country / Pays: **CANADA**

To / À: **BLM Arizona State Office**  
**One North Central Ave Ste 200**  
**Phoenix, AZ**  
**85004-4427** Country / Pays: **UNITED STATES / ÉTATS UNIS**

43-0/4-281 (18-01)

Sender warrants that the item does not contain non-mailable matter. / L'expéditeur garantit que cet envoi ne contient pas d'objets interdits.

**Envelope**  
 Letter 318 x 241 mm  
 Maximum weight - 500 g  
 Maximum thickness - 15 mm

**Enveloppe**  
 Format lettre 318 x 241 mm  
 Poids maximal - 500 g  
 Épaisseur maximale - 15 mm

How to use Xpresspost™-USA Prepaid Envelopes  
 1) Fill in the recipient's address and your address where specified and retain your copy.  
 2) Deposit in a street letter box, post office or designated Canada Post facility.  
 Review Terms and Conditions on Customer Receipt.

Comment utiliser les enveloppes prépayées Xpresspost™ E-U.  
 1) Indiquez l'adresse du destinataire et votre adresse à l'endroit spécifié et conservez votre copie.  
 2) Déposez dans une boîte aux lettres publique, à un bureau de poste ou à une installation désignée de Postes Canada.  
 Reportez-vous aux conditions sur le reçu du client.

**TRACKING NUMBER / N° DE REPÉRAGE**  
**EG 047 185 069 CA**

**FSC**  
 MIX / MIXTE  
 Paper from responsible sources / Papier issu de sources responsables  
 FSC® C004212

**103189**  
 28 10 2019  
 12 1  
 9 18 2  
 8 7 6 5 4  
 102222  
 (18-01)